

Ordnance Survey Ireland Licence No. EN 0003820
© Ordnance Survey Ireland/Government of Ireland

PLANNING APPLICATION BOUNDARY
(OUTSIDE LINE DENOTES BOUNDARY)

ACCESS TRACK

FENCING

GATE (FENCE)

INDICATIVE SOLAR PV ARRAY

HARDSTAND

LV/MV TRANSFORMER SUBSTATION

TEMPORARY CONSTRUCTION COMPOUND

CCTV

INDICATIVE DITCH CROSSING

INDICATIVE GATED WATERCOURSE CROSSING

SITE ENTRANCE

SITE ENTRANCE - VISIBILITY SPLAY

UNDERGROUND CABLE

EXISTING FENCE TO BE REMOVED

PROPOSED FENCE

EXISTING TELEGRAPH POLE TO BE RELOCATED

PROPOSED TELEGRAPH POLE RELOCATION
(TBC WITH ASSET OWNER)

EXISTING HEDGEROW TO BE REMOVED

EXISTING VEGETATION TO BE TRIMMED

EXISTING TREE TO BE REMOVED

LANDSCAPE & ECOLOGY MEASURES (REV. F)

HEDGEROW AND TREE TO BE REMOVED

PROPOSED HAWTHORN (LIGHT STANDARDS)

PROPOSED NATIVE HEDGEROW PLANTING

PROPOSE NATIVE INFILL HEDGEROW PLANTING

PROPOSED SPECIES RICH GRASSLAND MIX

PROPOSED WILDFLOWER MEADOW SEEDING

PROPOSED BIRD SEEDING MIX

PROPOSED HIBERNACULA (no. 3)

PROPOSED BIRD BOX (no. 10)

PROPOSED BAT BOX (no. 4)

PROPOSED INVERTEBRATE HOTELS (no. 4)

SEPARATE STRATEGIC INFRASTRUCTURE DEVELOPMENT
PLANNING APPLICATION

PROPOSED GORTNALUG 110kV SUBSTATION

EXISTING AGANNYGAL-SHANNONBRIDGE 110kV
CIRCUIT TO BE REMOVED

EXISTING ESB POLE SET 162 TO BE REMOVED

Produced by: Francesco Ghergo

Renewable Energy Systems Ltd

Registered Office: Beaufort Court,
Egg Farm Lane, Kings Langley,
Hertfordshire WD4 8LR

Map Series:

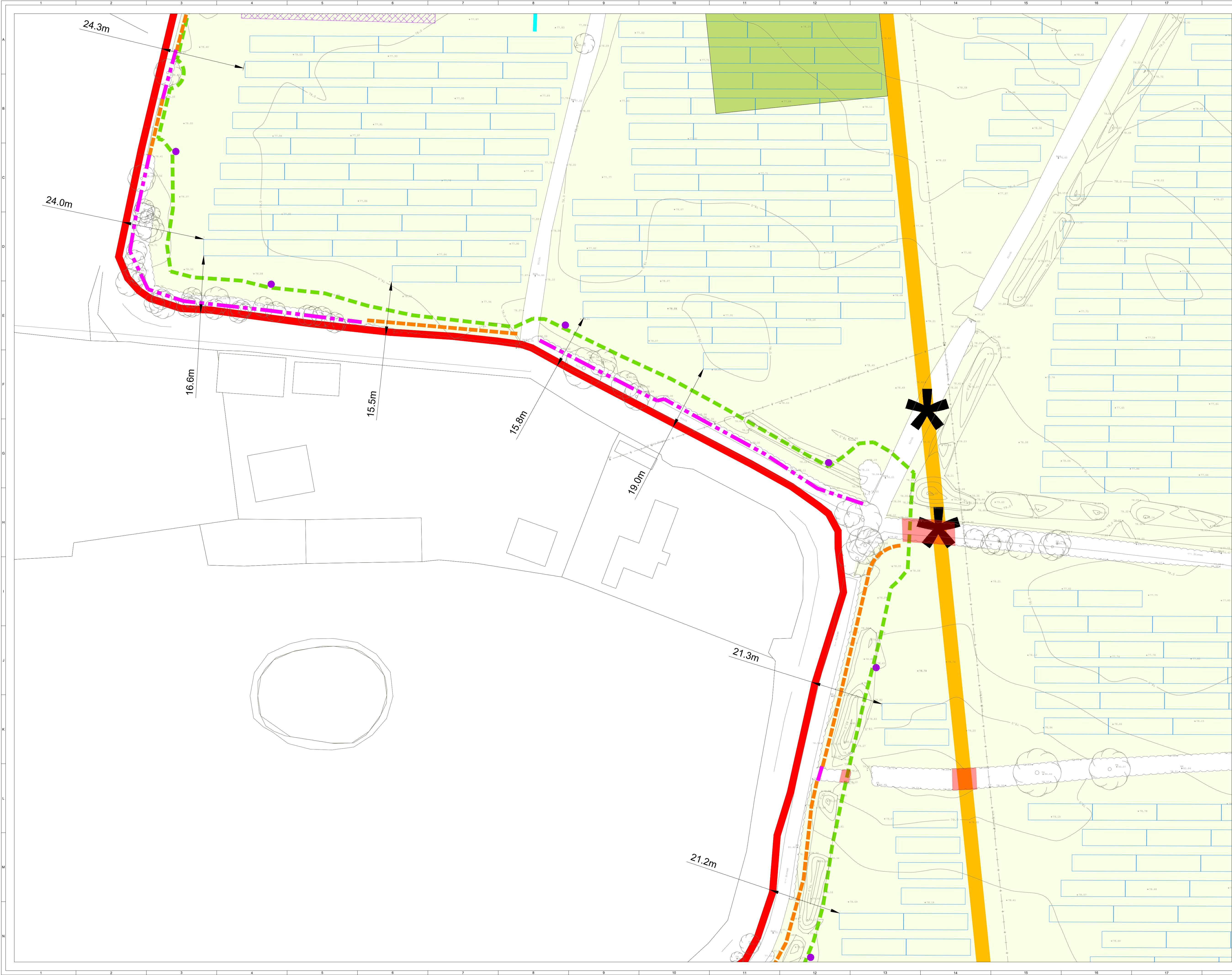
1:5000 - 3482, 3483, 3532, 3533

1:2500 - 3482 D, 3483 C,
3532 B, 3533 A

SITE LOCATION - NOT TO SCALE

SHEET 2 OF 24

| | | | | | |
|--------------------------------------------------------------------------------------------------------------------------------------------|------------|-----------------------------------------|--------------|------------|---------------------------------------------------------------------------------------------------------------------------|
| 3 | FG | JM | RB | 2025-11-19 | Minor amendment |
| 2 | FG | JM | RB | 2025-11-19 | Site entrance update |
| 1 | FG | JM | RB | 2025-11-18 | First Issue |
| ISSUE | DRAWN | CHKD | APPD | DATE | REVISION NOTES |
| PURPOSE | PERMITTING | COORDINATES IRENET95/ITM (EPSG:2157) | | | |
| SCALE | 1:500 | @ A1 | DATUM N/A | | |
| LAYOUT DWG | N/A | T-LAYOUT NO. | | | N/A |
| PROJECT TITLE BALLYDONAGH | | | | | |
| DRAWING TITLE FIGURE 203 AMENDED PLANNING APPLICATION SITE LAYOUT | | | | | |
| RES DRAWING NUMBER 04853-RES-LAY-DR-PT-203 | | | | | REV 3 |
| THIS DRAWING IS THE PROPERTY OF RENEWABLE ENERGY SYSTEMS LIMITED AND NO REPRODUCTION MAY BE MADE IN WHOLE OR IN PART WITHOUT PERMISSION | | | | | |
| | | | | | BEAUFORT COURT, EGG FARM LANE, KINGS LANGLEY, HERTS WD4 8LR, UK TEL: +44 (0) 1923 290200 WWW.RES-GROUP.COM |

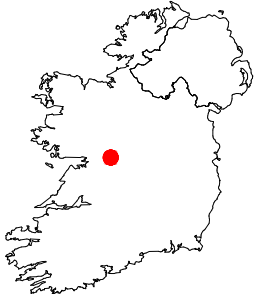


Ordnance Survey Ireland Licence No. EN 0003820
© Ordnance Survey Ireland/Government of Ireland

- PLANNING APPLICATION BOUNDARY (OUTSIDE LINE DENOTES BOUNDARY)
- ACCESS TRACK
- FENCING
- GATE (FENCE)
- INDICATIVE SOLAR PV ARRAY
- HARDSTAND
- LV/MV TRANSFORMER SUBSTATION
- TEMPORARY CONSTRUCTION COMPOUND
- CCTV
- INDICATIVE DITCH CROSSING
- INDICATIVE GATED WATERCOURSE CROSSING
- SITE ENTRANCE
- SITE ENTRANCE - VISIBILITY SPLAY
- UNDERGROUND CABLE
- VISIBILITY SPLAY - REMEDIAL WORKS
 - EXISTING FENCE TO BE REMOVED
 - PROPOSED FENCE
 - EXISTING TELEGRAPH POLE TO BE RELOCATED
 - PROPOSED TELEGRAPH POLE RELOCATION (TBC WITH ASSET OWNER)
 - EXISTING HEDGEROW TO BE REMOVED
 - EXISTING VEGETATION TO BE TRIMMED
 - EXISTING TREE TO BE REMOVED
- LANDSCAPE & ECOLOGY MEASURES (REV. F)
 - HEDGEROW AND TREE TO BE REMOVED
 - PROPOSED HAWTHORN (LIGHT STANDARDS)
 - PROPOSED NATIVE HEDGEROW PLANTING
 - PROPOSED NATIVE INFILL HEDGEROW PLANTING
 - PROPOSED SPECIES RICH GRASSLAND MIX
 - PROPOSED WILDFLOWER MEADOW SEEDING
 - PROPOSED BIRD SEEDING MIX
 - PROPOSED HIBERNACULA (no. 3)
 - PROPOSED BIRD BOX (no. 10)
 - PROPOSED BAT BOX (no. 4)
 - PROPOSED INVERTEBRATE HOTELS (no. 4)
- SEPARATE STRATEGIC INFRASTRUCTURE DEVELOPMENT PLANNING APPLICATION
 - PROPOSED GORTNALUG 110KV SUBSTATION
 - EXISTING AGANNYGAL-SHANNONBRIDGE 110KV CIRCUIT TO BE REMOVED
 - EXISTING ESB POLE SET 162 TO BE REMOVED

Produced by: Francesco Ghergo

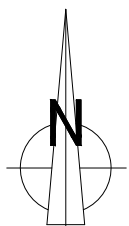
Renewable Energy Systems Ltd
Registered Office: Beaufort Court,
Egg Farm Lane, Kings Langley,
Hertfordshire WD4 8LR



- Map Series:
- 1:5000 - 3482, 3483, 3532, 3533
 - 1:2500 - 3482 D, 3483 C, 3532 B, 3533 A

SITE LOCATION - NOT TO SCALE

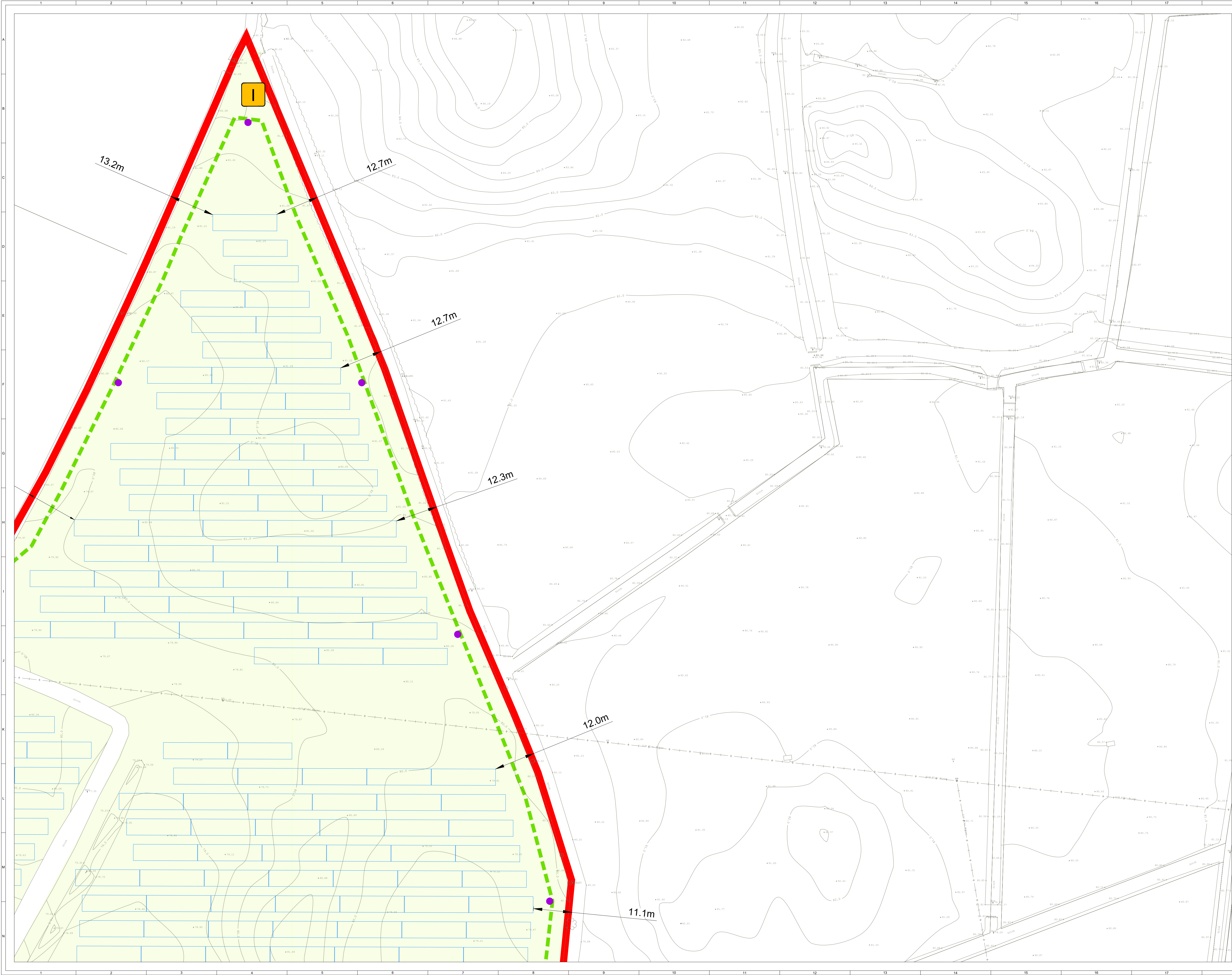
SHEET 3 OF 24



| | | | | | |
|-----------------------------------------------------------------------------------------------------------------------------------------|----|----|----|------------|--------------------------|
| 3 | FG | JM | RB | 2025-11-19 | Minor amendment |
| 2 | FG | JM | RB | 2025-11-19 | Site entrance update |
| 1 | FG | JM | RB | 2025-11-18 | First issue |
| ISSUE (DRAWN CHKD APPD DATE) | | | | | REVISION NOTES |
| PURPOSE | | | | | COORDINATES |
| PERMITTING | | | | | IRENET95/ITM (EPSG:2157) |
| SCALE | | | | | DATUM |
| 1:500 @ A1 | | | | | N/A |
| LAYOUT DWG | | | | | T-LAYOUT NO. |
| N/A | | | | | N/A |
| PROJECT TITLE | | | | | |
| BALLYDONAGH | | | | | |
| DRAWING TITLE | | | | | |
| FIGURE 203 AMENDED PLANNING APPLICATION SITE LAYOUT | | | | | |
| RES DRAWING NUMBER | | | | | REV |
| 04853-RES-LAY-DR-PT-203 | | | | | 3 |
| THIS DRAWING IS THE PROPERTY OF RENEWABLE ENERGY SYSTEMS LIMITED AND NO REPRODUCTION MAY BE MADE IN WHOLE OR IN PART WITHOUT PERMISSION | | | | | |



BEAUFORT COURT,
EGG FARM LANE,
KINGS LANGLEY,
HERTS WD4 8LR, UK
TEL: +44 (0) 1923 296200
WWW.RES-GROUP.COM



Ordnance Survey Ireland Licence No. EN 0003820
© Ordnance Survey Ireland/Government of Ireland

- PLANNING APPLICATION BOUNDARY (OUTSIDE LINE DENOTES BOUNDARY)
- ACCESS TRACK
- FENCING
- GATE (FENCE)
- INDICATIVE SOLAR PV ARRAY
- HARDSTAND
- LV/MV TRANSFORMER SUBSTATION
- TEMPORARY CONSTRUCTION COMPOUND
- CCTV
- INDICATIVE DITCH CROSSING
- INDICATIVE GATED WATERCOURSE CROSSING
- SITE ENTRANCE
- SITE ENTRANCE - VISIBILITY SPLAY
- UNDERGROUND CABLE

- VISIBILITY SPLAY - REMEDIAL WORKS
- EXISTING FENCE TO BE REMOVED
 - PROPOSED FENCE
 - EXISTING TELEGRAPH POLE TO BE RELOCATED
 - PROPOSED TELEGRAPH POLE RELOCATION (TBC WITH ASSET OWNER)
 - EXISTING HEDGEROW TO BE REMOVED
 - EXISTING VEGETATION TO BE TRIMMED
 - EXISTING TREE TO BE REMOVED

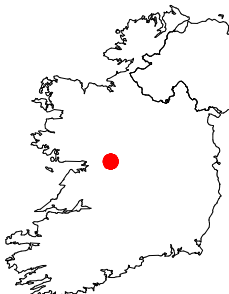
- LANDSCAPE & ECOLOGY MEASURES (REV. F)
- HEDGEROW AND TREE TO BE REMOVED
 - PROPOSED HAWTHORN (LIGHT STANDARDS)
 - PROPOSED NATIVE HEDGEROW PLANTING
 - PROPOSE NATIVE INFILL HEDGEROW PLANTING
 - PROPOSED SPECIES RICH GRASSLAND MIX
 - PROPOSED WILDFLOWER MEADOW SEEDING
 - PROPOSED BIRD SEEDING MIX
 - PROPOSED HIBERNACULA (no. 3)
 - PROPOSED BIRD BOX (no. 10)
 - PROPOSED BAT BOX (no. 4)
 - PROPOSED INVERTEBRATE HOTELS (no. 4)

SEPARATE STRATEGIC INFRASTRUCTURE DEVELOPMENT PLANNING APPLICATION

- PROPOSED GORTNALUG 110KV SUBSTATION
- EXISTING AGANNYGAL-SHANNONBRIDGE 110KV CIRCUIT TO BE REMOVED
- EXISTING ESB POLE SET 162 TO BE REMOVED

Produced by: Francesco Ghergo

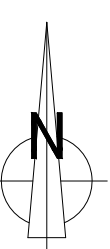
Renewable Energy Systems Ltd
Registered Office: Beaufort Court,
Egg Farm Lane, Kings Langley,
Hertfordshire WD4 8LR



- Map Series:
- 1:5000 - 3482, 3483, 3532, 3533
 - 1:2500 - 3482 D, 3483 C, 3532 B, 3533 A

SITE LOCATION - NOT TO SCALE

SHEET 5 OF 24



| | | | | | |
|------------|------------|------|-------|--------------|--------------------------|
| 3 | FG | JM | RB | 2025-11-19 | Minor amendment |
| 2 | FG | JM | RB | 2025-11-19 | Site entrance update |
| 1 | FG | JM | RB | 2025-11-18 | First Issue |
| ISSUE | DRAWN | CHKD | APPRO | DATE | REVISION NOTES |
| PURPOSE | PERMITTING | | | COORDINATES | |
| SCALE | 1:500 | | | @ A1 | |
| LAYOUT DWG | N/A | | | T-LAYOUT NO. | |
| | | | | | IRENET95/ITM (EPSC:2157) |

BALLYDONAGH

DRAWING TITLE
**FIGURE 203
AMENDED PLANNING APPLICATION
SITE LAYOUT**

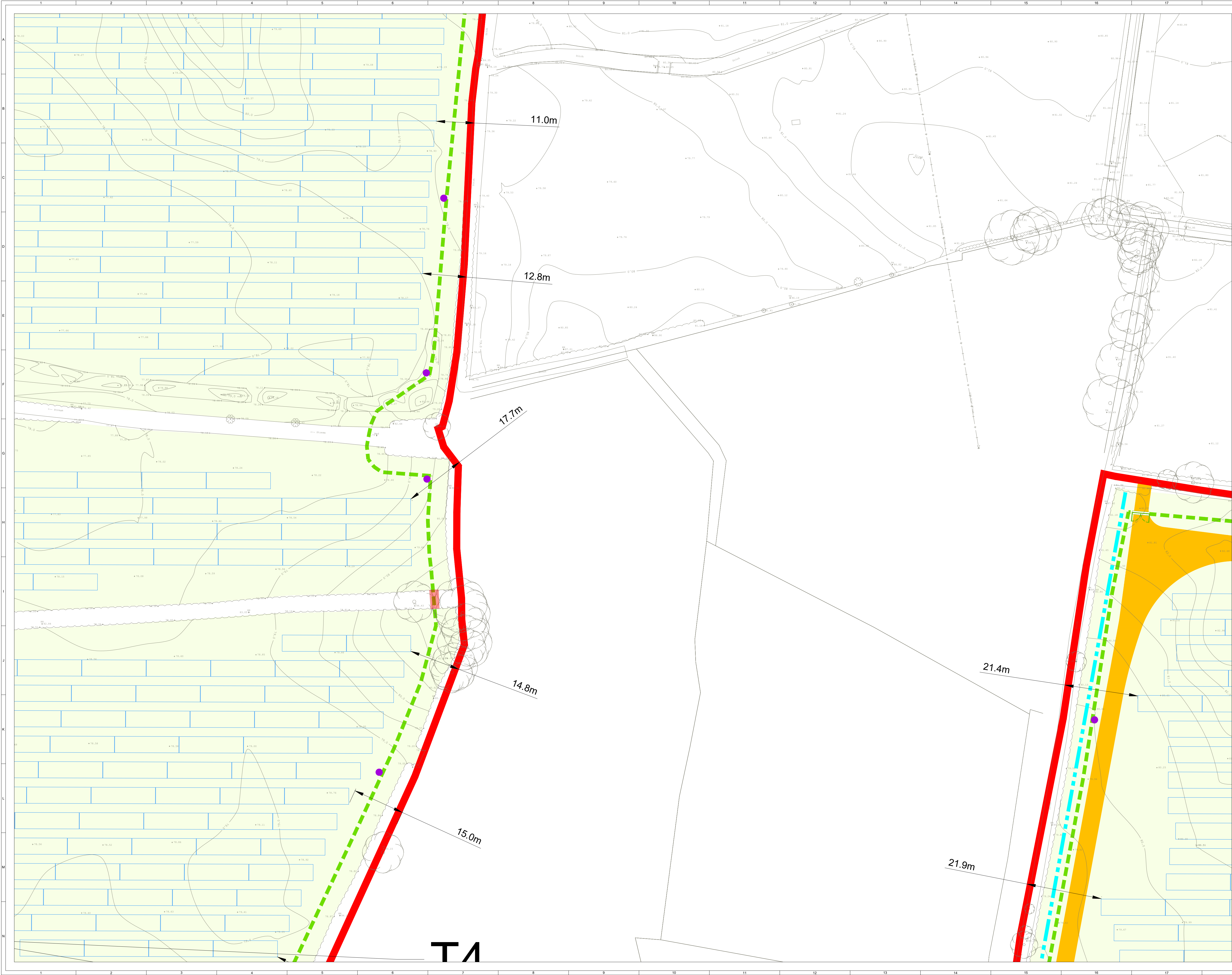
RES DRAWING NUMBER
04853-RES-LAY-DR-PT-203

REV
3

THIS DRAWING IS THE PROPERTY OF RENEWABLE ENERGY SYSTEMS LIMITED AND NO REPRODUCTION MAY BE MADE IN WHOLE OR IN PART WITHOUT PERMISSION



BEAUFORT COURT,
EGG FARM LANE,
KINGS LANGLEY,
HERTS WD4 8LR, UK
TEL: +44 (0) 1923 290200
WWW.RES-GROUP.COM



Ordnance Survey Ireland Licence No. EN 0003820
© Ordnance Survey Ireland/Government of Ireland

PLANNING APPLICATION BOUNDARY
(OUTSIDE LINE DENOTES BOUNDARY)

ACCESS TRACK

FENCING

GATE (FENCE)

INDICATIVE SOLAR PV ARRAY

HARDSTAND

LV/MV TRANSFORMER SUBSTATION

TEMPORARY CONSTRUCTION COMPOUND

CCTV

INDICATIVE DITCH CROSSING

INDICATIVE GATED WATERCOURSE CROSSING

SITE ENTRANCE

SITE ENTRANCE - VISIBILITY SPLAY

UNDERGROUND CABLE

VISIBILITY SPLAY - REMEDIAL WORKS

EXISTING FENCE TO BE REMOVED

PROPOSED FENCE

EXISTING TELEGRAPH POLE TO BE RELOCATED

PROPOSED TELEGRAPH POLE RELOCATION
(TBC WITH ASSET OWNER)

EXISTING HEDGEROW TO BE REMOVED

EXISTING VEGETATION TO BE TRIMMED

EXISTING TREE TO BE REMOVED

LANDSCAPE & ECOLOGY MEASURES (REV. F)

HEDGEROW AND TREE TO BE REMOVED

PROPOSED HAWTHORN (LIGHT STANDARDS)

PROPOSED NATIVE HEDGEROW PLANTING

PROPOSE NATIVE INFILL HEDGEROW PLANTING

PROPOSED SPECIES RICH GRASSLAND MIX

PROPOSED WILDFLOWER MEADOW SEEDING

PROPOSED BIRD SEEDING MIX

PROPOSED HIBERNACULA (no. 3)

PROPOSED BIRD BOX (no. 10)

PROPOSED BAT BOX (no. 4)

PROPOSED INVERTEBRATE HOTELS (no. 4)

SEPARATE STRATEGIC INFRASTRUCTURE DEVELOPMENT
PLANNING APPLICATION

PROPOSED GORTNALUG 110KV SUBSTATION

EXISTING AGANNYGAL-SHANNONBRIDGE 110KV
CIRCUIT TO BE REMOVED

EXISTING ESB POLE SET 162 TO BE REMOVED

Produced by: Francesco Ghergo

Renewable Energy Systems Ltd

Registered Office: Beaufort Court,
Egg Farm Lane, Kings Langley,
Hertfordshire WD4 8LR

Map Series:

1:5000 - 3482, 3483, 3532, 3533

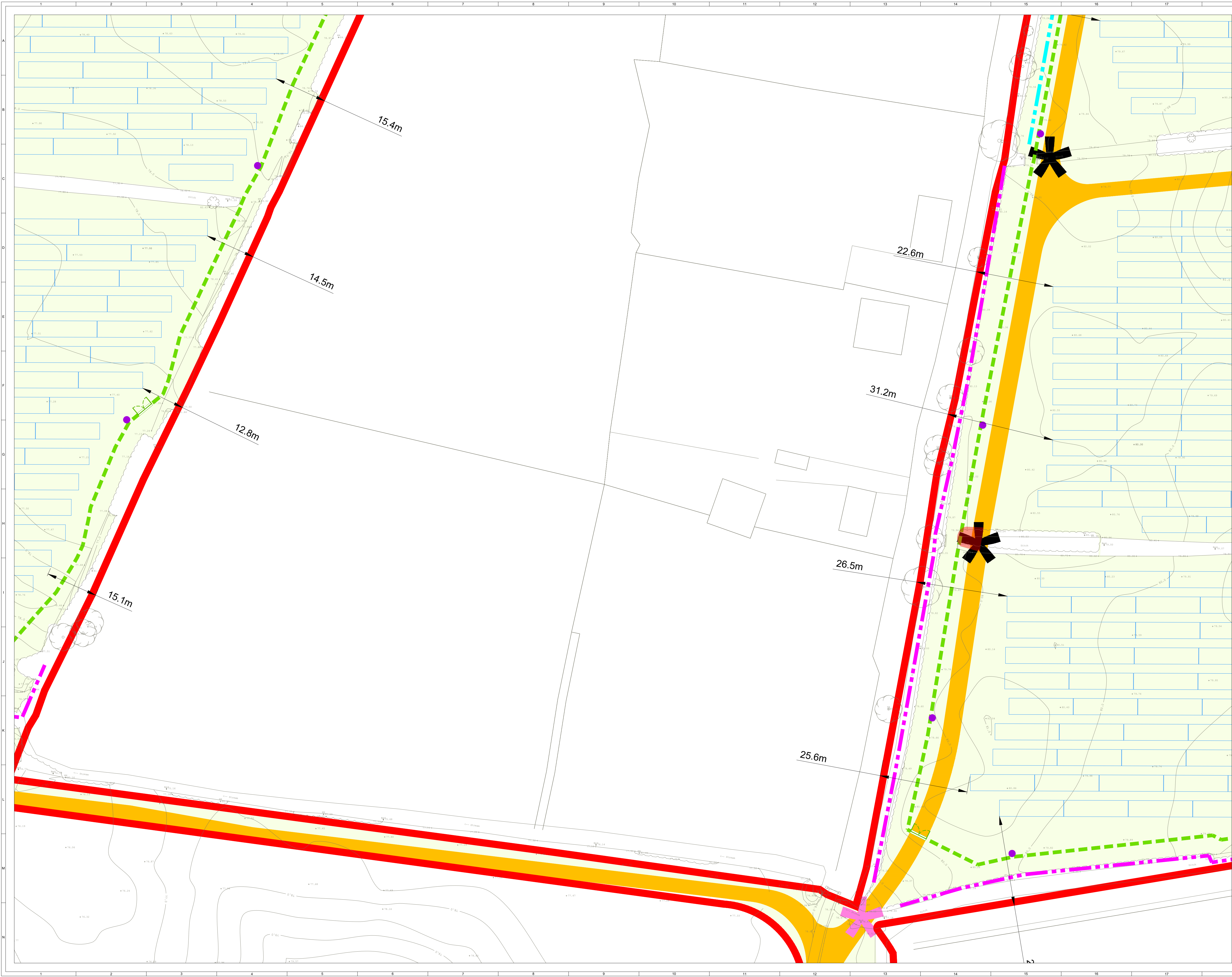
1:2500 - 3482 D, 3483 C,
3532 B, 3533 A

SITE LOCATION - NOT TO SCALE

SHEET 6 OF 24

| | | | | | |
|--------------------------------------------------------------------------------------------------------------------------------------------|-----------------------------------------------------------|------|------|--------------|-----------------------------------------|
| 3 | FG | JM | RB | 2025-11-19 | Minor amendment |
| 2 | FG | JM | RB | 2025-11-19 | Site entrance update |
| 1 | FG | JM | RB | 2025-11-18 | Final issue |
| ISSUE | DRAWN | CHKD | APPD | DATE | REVISION NOTES |
| PURPOSE | PERMITTING | | | | COORDINATES IRENET95/ITM (EPSG:2157) |
| SCALE | 1:500 | @ A1 | | DATUM | N/A |
| LAYOUT DWG | N/A | | | T-LAYOUT NO. | N/A |
| PROJECT TITLE | BALLYDONAGH | | | | |
| DRAWING TITLE | FIGURE 203 AMENDED PLANNING APPLICATION SITE LAYOUT | | | | |
| RES DRAWING NUMBER | 04853-RES-LAY-DR-PT-203 | | | | REV 3 |
| THIS DRAWING IS THE PROPERTY OF RENEWABLE ENERGY SYSTEMS LIMITED AND NO REPRODUCTION MAY BE MADE IN WHOLE OR IN PART WITHOUT PERMISSION | | | | | |

BEAUFORT COURT,
EGG FARM LANE,
KINGS LANGLEY,
HERTS WD4 8LR, UK
TEL: +44 (0) 1923 296200
WWW.RES-GROUP.COM



Ordnance Survey Ireland Licence No. EN 0003820
© Ordnance Survey Ireland/Government of Ireland

- PLANNING APPLICATION BOUNDARY (OUTSIDE LINE DENOTES BOUNDARY)
- ACCESS TRACK
- FENCING
- GATE (FENCE)
- INDICATIVE SOLAR PV ARRAY
- HARDSTAND
- LV/MV TRANSFORMER SUBSTATION
- TEMPORARY CONSTRUCTION COMPOUND
- CCTV
- INDICATIVE DITCH CROSSING
- INDICATIVE GATED WATERCOURSE CROSSING
- SITE ENTRANCE
- SITE ENTRANCE - VISIBILITY SPLAY
- UNDERGROUND CABLE

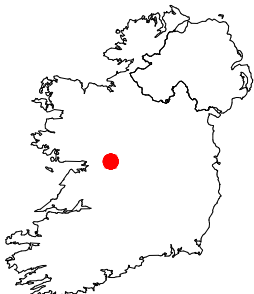
- VISIBILITY SPLAY - REMEDIAL WORKS
- EXISTING FENCE TO BE REMOVED
 - PROPOSED FENCE
 - EXISTING TELEGRAPH POLE TO BE RELOCATED
 - PROPOSED TELEGRAPH POLE RELOCATION (TBC WITH ASSET OWNER)
 - EXISTING HEDGEROW TO BE REMOVED
 - EXISTING VEGETATION TO BE TRIMMED
 - EXISTING TREE TO BE REMOVED

- LANDSCAPE & ECOLOGY MEASURES (REV. F)
- HEDGEROW AND TREE TO BE REMOVED
 - PROPOSED HAWTHORN (LIGHT STANDARDS)
 - PROPOSED NATIVE HEDGEROW PLANTING
 - PROPOSE NATIVE INFILL HEDGEROW PLANTING
 - PROPOSED SPECIES RICH GRASSLAND MIX
 - PROPOSED WILDFLOWER MEADOW SEEDING
 - PROPOSED BIRD SEEDING MIX
 - PROPOSED HIBERNACULA (no. 3)
 - PROPOSED BIRD BOX (no. 10)
 - PROPOSED BAT BOX (no. 4)
 - PROPOSED INVERTEBRATE HOTELS (no. 4)

- SEPARATE STRATEGIC INFRASTRUCTURE DEVELOPMENT PLANNING APPLICATION
- PROPOSED GORTNALUG 110KV SUBSTATION
 - EXISTING AGANNYGAL-SHANNONBRIDGE 110KV CIRCUIT TO BE REMOVED
 - EXISTING ESB POLE SET 162 TO BE REMOVED

Produced by: Francesco Ghergo

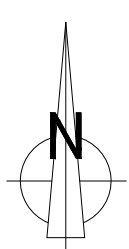
Renewable Energy Systems Ltd
Registered Office: Beaufort Court,
Egg Farm Lane, Kings Langley,
Hertfordshire WD4 8LR



- Map Series:
- 1:5000 - 3482, 3483, 3532, 3533
 - 1:2500 - 3482 D, 3483 C, 3532 B, 3533 A

SITE LOCATION - NOT TO SCALE

SHEET 7 OF 24



| | | | | | |
|------------|------------|------|------|--------------|--------------------------------------|
| 3 | FG | JM | RB | 2025-11-19 | Minor amendment |
| 2 | FG | JM | RB | 2025-11-19 | Site entrance update |
| 1 | FG | JM | RB | 2025-11-18 | First issue |
| ISSUE | DRAWN | CHKD | APPR | DATE | REVISION NOTES |
| PURPOSE | PERMITTING | | | | COORDINATES IRENET95/ITM (EPSG:2157) |
| SCALE | 1:500 | @ A1 | | DATUM | N/A |
| LAYOUT DWG | N/A | | | T-LAYOUT NO. | N/A |

PROJECT TITLE
BALLYDONAGH

DRAWING TITLE
**FIGURE 203
AMENDED PLANNING APPLICATION
SITE LAYOUT**

RES DRAWING NUMBER
04853-RES-LAY-DR-PT-203

REV
3

THIS DRAWING IS THE PROPERTY OF RENEWABLE ENERGY SYSTEMS LIMITED AND NO REPRODUCTION MAY BE MADE IN WHOLE OR IN PART WITHOUT PERMISSION





Ordnance Survey Ireland Licence No. EN 0003820
© Ordnance Survey Ireland/Government of Ireland

PLANNING APPLICATION BOUNDARY
(OUTSIDE LINE DENOTES BOUNDARY)

ACCESS TRACK

FENCING

GATE (FENCE)

INDICATIVE SOLAR PV ARRAY

HARDSTAND

LV/MV TRANSFORMER SUBSTATION

TEMPORARY CONSTRUCTION COMPOUND

CCTV

INDICATIVE DITCH CROSSING

INDICATIVE GATED WATERCOURSE CROSSING

SITE ENTRANCE

SITE ENTRANCE - VISIBILITY SPLAY

UNDERGROUND CABLE

EXISTING FENCE TO BE REMOVED

PROPOSED FENCE

EXISTING TELEGRAPH POLE TO BE RELOCATED

PROPOSED TELEGRAPH POLE RELOCATION
(TBC WITH ASSET OWNER)

EXISTING HEDGEROW TO BE REMOVED

EXISTING VEGETATION TO BE TRIMMED

EXISTING TREE TO BE REMOVED

HEDGEROW AND TREE TO BE REMOVED

PROPOSED HAWTHORN (LIGHT STANDARDS)

PROPOSED NATIVE HEDGEROW PLANTING

PROPOSE NATIVE INFILL HEDGEROW PLANTING

PROPOSED SPECIES RICH GRASSLAND MIX

PROPOSED WILDFLOWER MEADOW SEEDING

PROPOSED BIRD SEEDING MIX

PROPOSED HIBERNACULA (no. 3)

PROPOSED BIRD BOX (no. 10)

PROPOSED BAT BOX (no. 4)

PROPOSED INVERTEBRATE HOTELS (no. 4)

SEPARATE STRATEGIC INFRASTRUCTURE DEVELOPMENT
PLANNING APPLICATION

PROPOSED GORTNALUG 110KV SUBSTATION

EXISTING AGANNYGAL-SHANNONBRIDGE 110KV
CIRCUIT TO BE REMOVED

EXISTING ESB POLE SET 162 TO BE REMOVED

Produced by: Francesco Ghergo

Renewable Energy Systems Ltd

Registered Office: Beaufort Court,
Egg Farm Lane, Kings Langley,
Hertfordshire WD4 8LR

SITE LOCATION - NOT TO SCALE

Map Series:

• 1:5000 - 3482, 3483, 3532, 3533

• 1:2500 - 3482 D, 3483 C,
3532 B, 3533 A

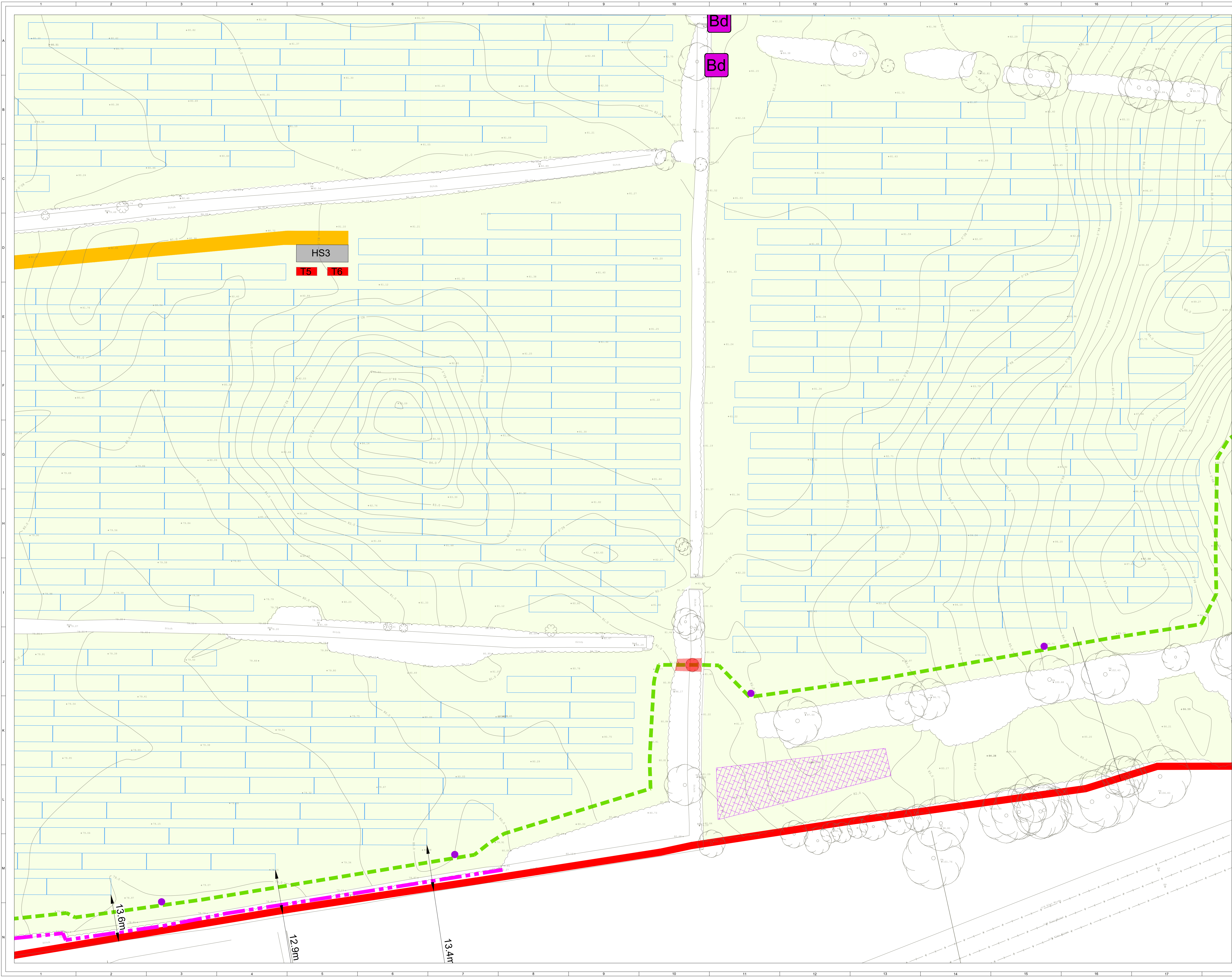
SHEET 8 OF 24

N

| | | | | | |
|--------------------------------------------------------------------------------------------------------------------------------------------|------------|-----------------------------------------|--------------|------------|----------------------|
| 3 | FG | JM | RB | 2025-11-19 | Minor amendment |
| 2 | FG | JM | RB | 2025-11-19 | Site entrance update |
| 1 | FG | JM | RB | 2025-11-18 | First Issue |
| ISSUE | DRAWN | CHKD | APPD | DATE | REVISION NOTES |
| PURPOSE | PERMITTING | COORDINATES IRENET95/ITM (EPSG:2157) | | | |
| SCALE | 1:500 | @ A1 | DATUM N/A | | |
| LAYOUT DWG | N/A | T-LAYOUT NO. | | | N/A |
| PROJECT TITLE BALLYDONAGH | | | | | |
| DRAWING TITLE FIGURE 203 AMENDED PLANNING APPLICATION SITE LAYOUT | | | | | |
| RES DRAWING NUMBER 04853-RES-LAY-DR-PT-203 | | | | | REV 3 |
| THIS DRAWING IS THE PROPERTY OF RENEWABLE ENERGY SYSTEMS LIMITED AND NO REPRODUCTION MAY BE MADE IN WHOLE OR IN PART WITHOUT PERMISSION | | | | | |

res

BEAUFORT COURT,
EGG FARM LANE,
KINGS LANGLEY,
HERTS WD4 8LR, UK
TEL: +44 (0) 1923 296200
WWW.RES-GROUP.COM

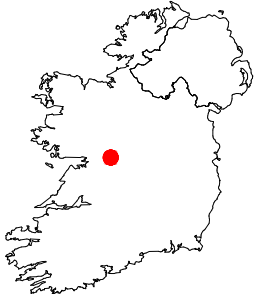


Ordnance Survey Ireland Licence No. EN 0003820
© Ordnance Survey Ireland/Government of Ireland

- PLANNING APPLICATION BOUNDARY (OUTSIDE LINE DENOTES BOUNDARY)
- ACCESS TRACK
- FENCING
- GATE (FENCE)
- INDICATIVE SOLAR PV ARRAY
- HARDSTAND
- LV/MV TRANSFORMER SUBSTATION
- TEMPORARY CONSTRUCTION COMPOUND
- CCTV
- INDICATIVE DITCH CROSSING
- INDICATIVE GATED WATERCOURSE CROSSING
- SITE ENTRANCE
- SITE ENTRANCE - VISIBILITY SPLAY
- UNDERGROUND CABLE
- VISIBILITY SPLAY - REMEDIAL WORKS
 - EXISTING FENCE TO BE REMOVED
 - PROPOSED FENCE
 - EXISTING TELEGRAPH POLE TO BE RELOCATED
 - PROPOSED TELEGRAPH POLE RELOCATION (TBC WITH ASSET OWNER)
 - EXISTING HEDGEROW TO BE REMOVED
 - EXISTING VEGETATION TO BE TRIMMED
 - EXISTING TREE TO BE REMOVED
- LANDSCAPE & ECOLOGY MEASURES (REV. F)
 - HEDGEROW AND TREE TO BE REMOVED
 - PROPOSED HAWTHORN (LIGHT STANDARDS)
 - PROPOSED NATIVE HEDGEROW PLANTING
 - PROPOSE NATIVE INFILL HEDGEROW PLANTING
 - PROPOSED SPECIES RICH GRASSLAND MIX
 - PROPOSED WILDFLOWER MEADOW SEEDING
 - PROPOSED BIRD SEEDING MIX
 - PROPOSED HIBERNACULA (no. 3)
 - PROPOSED BIRD BOX (no. 10)
 - PROPOSED BAT BOX (no. 4)
 - PROPOSED INVERTEBRATE HOTELS (no. 4)
- SEPARATE STRATEGIC INFRASTRUCTURE DEVELOPMENT PLANNING APPLICATION
 - PROPOSED GORTNALUG 110KV SUBSTATION
 - EXISTING AGANNYGAL-SHANNONBRIDGE 110KV CIRCUIT TO BE REMOVED
 - EXISTING ESB POLE SET 162 TO BE REMOVED

Produced by: Francesco Ghergo

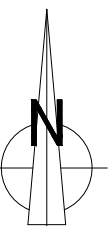
Renewable Energy Systems Ltd
Registered Office: Beaufort Court,
Egg Farm Lane, Kings Langley,
Hertfordshire WD4 8LR





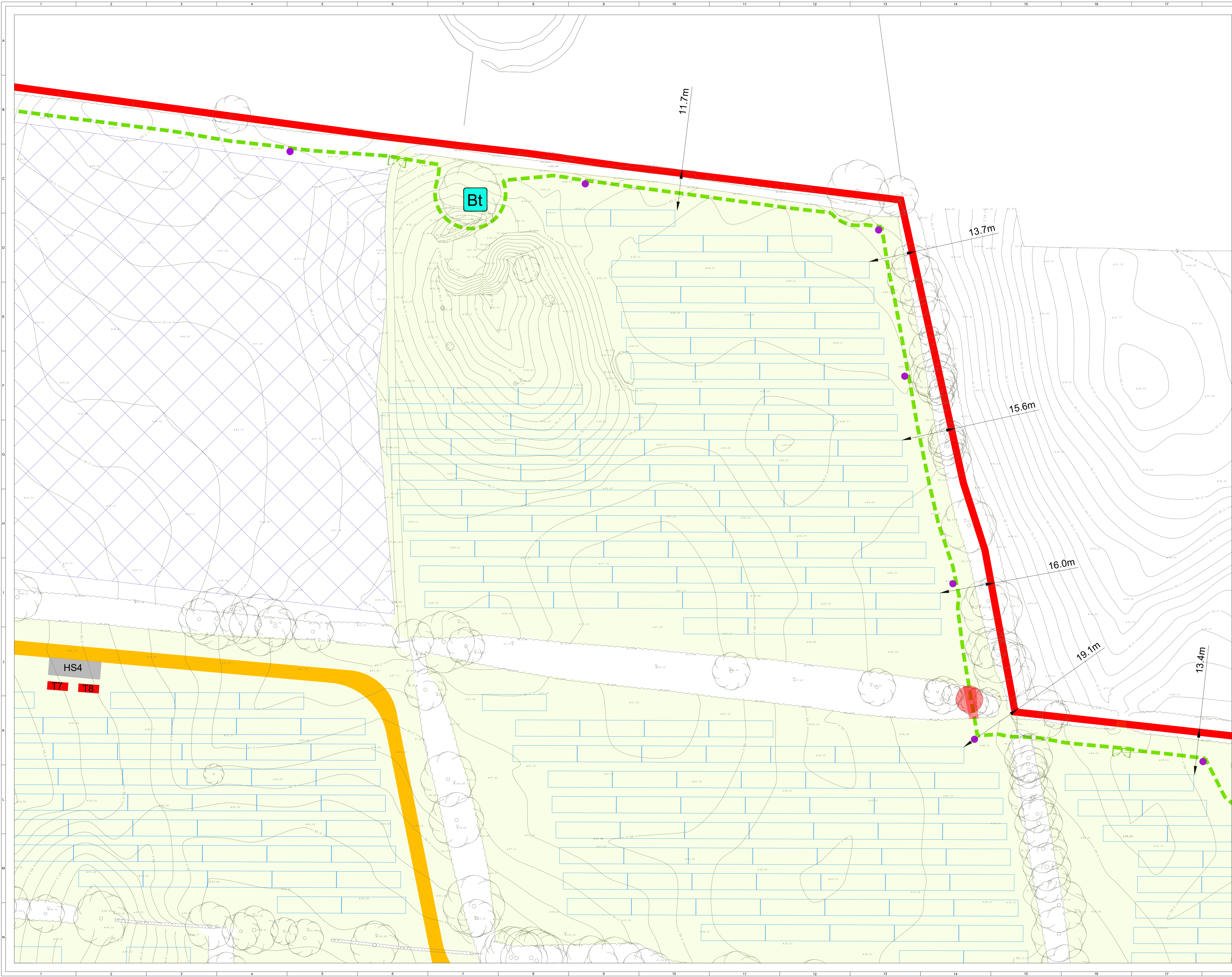
- Map Series:
- 1:5000 - 3482, 3483, 3532, 3533
 - 1:2500 - 3482 D, 3483 C, 3532 B, 3533 A

SITE LOCATION - NOT TO SCALE

SHEET 9 OF 24



| | | | | | | | | | | | |
|--------------------------------------------------------------------------------------------------------------------------------------------|----|----|----|--------------------------------------------------------------------------------------------------------------------------------------------------------------------------------------------------------------------|----------------------|------|------|----------------|--|-----------------------------------------|--|
| 3 | FG | JM | RB | 2025-11-19 | Minor amendment | | | | | | |
| 2 | FG | JM | RB | 2025-11-19 | Site entrance update | | | | | | |
| 1 | FG | JM | RB | 2025-11-18 | First issue | | | | | | |
| ISSUE | | | | DRAWN | CHKD | APPD | DATE | REVISION NOTES | | | |
| PURPOSE | | | | PERMITTING | | | | | | COORDINATES IRENET95/ITM (EPSG:2157) | |
| SCALE | | | | 1:500 | | @ A1 | | N/A | | DATUM | |
| LAYOUT DWG | | | | N/A | | | | T-LAYOUT NO. | | N/A | |
| PROJECT TITLE | | | | BALLYDONAGH | | | | | | | |
| DRAWING TITLE | | | | FIGURE 203 AMENDED PLANNING APPLICATION SITE LAYOUT | | | | | | | |
| RES DRAWING NUMBER | | | | 04853-RES-LAY-DR-PT-203 | | | | | | REV | |
| | | | | | | | | | | 3 | |
| THIS DRAWING IS THE PROPERTY OF RENEWABLE ENERGY SYSTEMS LIMITED AND NO REPRODUCTION MAY BE MADE IN WHOLE OR IN PART WITHOUT PERMISSION | | | | | | | | | | | |
|  | | | |  BEAUFORT COURT, EGG FARM LANE, KINGS LANGLEY, HERTS WD4 8LR, UK TEL: +44 (0) 1923 296200 WWW.RES-GROUP.COM | | | | | | | |

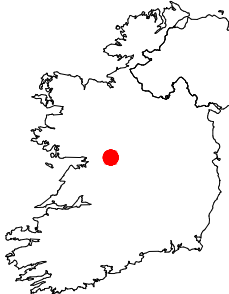


Ordnance Survey Ireland Licence No. EN 0003820
© Ordnance Survey Ireland/Government of Ireland

- PLANNING APPLICATION BOUNDARY (OUTSIDE LINE DENOTES BOUNDARY)
- ACCESS TRACK
- FENCING
- GATE (FENCE)
- INDICATIVE SOLAR PV ARRAY
- HARDSTAND
- LV/MV TRANSFORMER SUBSTATION
- TEMPORARY CONSTRUCTION COMPOUND
- CCTV
- INDICATIVE DITCH CROSSING
- INDICATIVE GATED WATERCOURSE CROSSING
- SITE ENTRANCE
- SITE ENTRANCE - VISIBILITY SPLAY
- UNDERGROUND CABLE
- VISIBILITY SPLAY - REMEDIAL WORKS
 - EXISTING FENCE TO BE REMOVED
 - PROPOSED FENCE
 - EXISTING TELEGRAPH POLE TO BE RELOCATED
 - PROPOSED TELEGRAPH POLE RELOCATION (TBC WITH ASSET OWNER)
 - EXISTING HEDGEROW TO BE REMOVED
 - EXISTING VEGETATION TO BE TRIMMED
 - EXISTING TREE TO BE REMOVED
- LANDSCAPE & ECOLOGY MEASURES (REV. F)
 - HEDGEROW AND TREE TO BE REMOVED
 - PROPOSED HAWTHORN (LIGHT STANDARDS)
 - PROPOSED NATIVE HEDGEROW PLANTING
 - PROPOSE NATIVE INFILL HEDGEROW PLANTING
 - PROPOSED SPECIES RICH GRASSLAND MIX
 - PROPOSED WILDFLOWER MEADOW SEEDING
 - PROPOSED BIRD SEEDING MIX
 - PROPOSED HIBERNACULA (no. 3)
 - PROPOSED BIRD BOX (no. 10)
 - PROPOSED BAT BOX (no. 4)
 - PROPOSED INVERTEBRATE HOTELS (no. 4)
- SEPARATE STRATEGIC INFRASTRUCTURE DEVELOPMENT PLANNING APPLICATION
 - PROPOSED GORTNALUG 110KV SUBSTATION
 - EXISTING AGANNYGAL-SHANNONBRIDGE 110KV CIRCUIT TO BE REMOVED
 - EXISTING ESB POLE SET 162 TO BE REMOVED

Produced by: Francesco Ghergo

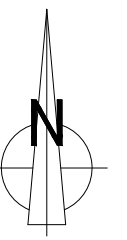
Renewable Energy Systems Ltd
Registered Office: Beaufort Court,
Egg Farm Lane, Kings Langley,
Hertfordshire WD4 8LR



- Map Series:
- 1:5000 - 3482, 3483, 3532, 3533
 - 1:2500 - 3482 D, 3483 C, 3532 B, 3533 A

SITE LOCATION - NOT TO SCALE

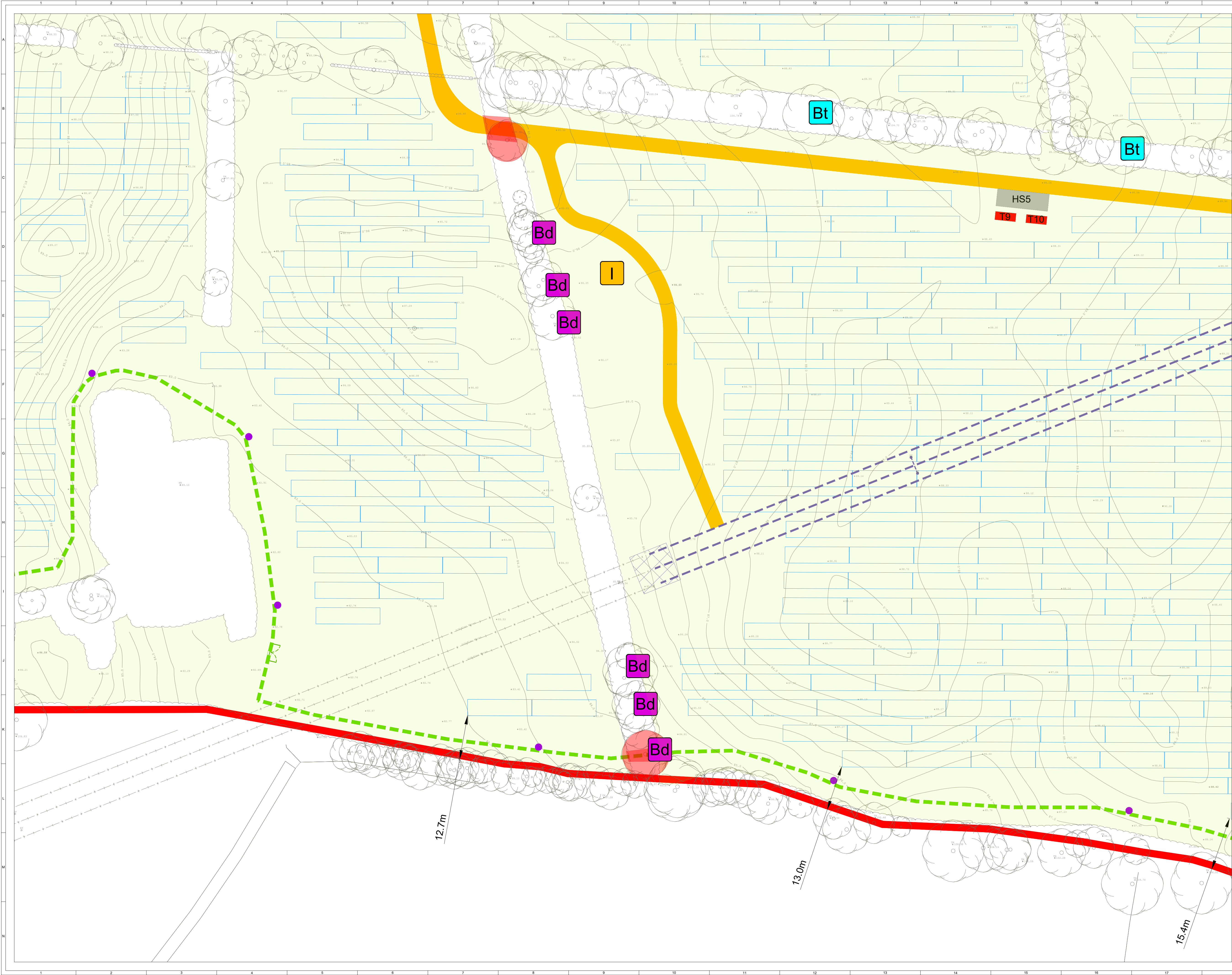
SHEET 10 OF 24



| | | | | | | |
|-----------------------------------------------------------------------------------------------------------------------------------------|----|------------|------|--------------|---------------------------------------|-----------------|
| 3 | FG | JM | RB | 2025-11-19 | Minor amendment | |
| 2 | FG | JM | RB | 2025-11-19 | Site entrance update | |
| 1 | FG | JM | RB | 2025-11-18 | Final issue | |
| ISSUE | | DRAWN | CHKD | APPD | DATE | REVISIONS/NOTES |
| PURPOSE | | PERMITTING | | | COORDINATES IREN95/ITM (EPSG:2157) | |
| SCALE | | 1:500 | | @ A1 | DATUM N/A | |
| LAYOUT DWG | | N/A | | T-LAYOUT NO. | | N/A |
| PROJECT TITLE BALLYDONAGH | | | | | | |
| DRAWING TITLE FIGURE 203 AMENDED PLANNING APPLICATION SITE LAYOUT | | | | | | |
| RES DRAWING NUMBER 04853-RES-LAY-DR-PT-203 | | | | | | REV 3 |
| THIS DRAWING IS THE PROPERTY OF RENEWABLE ENERGY SYSTEMS LIMITED AND NO REPRODUCTION MAY BE MADE IN WHOLE OR IN PART WITHOUT PERMISSION | | | | | | |



BEAUFORT COURT,
EGG FARM LANE,
KINGS LANGLEY,
HERTS WD4 8LR, UK
TEL: +44 (0) 1923 290200
WWW.RES-GROUP.COM

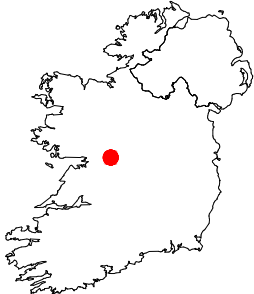


Ordnance Survey Ireland Licence No. EN 0003820
© Ordnance Survey Ireland/Government of Ireland

- PLANNING APPLICATION BOUNDARY (OUTSIDE LINE DENOTES BOUNDARY)
- ACCESS TRACK
- FENCING
- GATE (FENCE)
- INDICATIVE SOLAR PV ARRAY
- HARDSTAND
- LV/MV TRANSFORMER SUBSTATION
- TEMPORARY CONSTRUCTION COMPOUND
- CCTV
- INDICATIVE DITCH CROSSING
- INDICATIVE GATED WATERCOURSE CROSSING
- SITE ENTRANCE
- SITE ENTRANCE - VISIBILITY SPLAY
- UNDERGROUND CABLE
- VISIBILITY SPLAY - REMEDIAL WORKS
 - EXISTING FENCE TO BE REMOVED
 - PROPOSED FENCE
 - EXISTING TELEGRAPH POLE TO BE RELOCATED
 - PROPOSED TELEGRAPH POLE RELOCATION (TBC WITH ASSET OWNER)
 - EXISTING HEDGEROW TO BE REMOVED
 - EXISTING VEGETATION TO BE TRIMMED
 - EXISTING TREE TO BE REMOVED
- LANDSCAPE & ECOLOGY MEASURES (REV. F)
 - HEDGEROW AND TREE TO BE REMOVED
 - PROPOSED HAWTHORN (LIGHT STANDARDS)
 - PROPOSED NATIVE HEDGEROW PLANTING
 - PROPOSE NATIVE INFILL HEDGEROW PLANTING
 - PROPOSED SPECIES RICH GRASSLAND MIX
 - PROPOSED WILDFLOWER MEADOW SEEDING
 - PROPOSED BIRD SEEDING MIX
 - PROPOSED HIBERNACULA (no. 3)
 - PROPOSED BIRD BOX (no. 10)
 - PROPOSED BAT BOX (no. 4)
 - PROPOSED INVERTEBRATE HOTELS (no. 4)
- SEPARATE STRATEGIC INFRASTRUCTURE DEVELOPMENT PLANNING APPLICATION
 - PROPOSED GORTNALUG 110KV SUBSTATION
 - EXISTING AGANNYGAL-SHANNONBRIDGE 110KV CIRCUIT TO BE REMOVED
 - EXISTING ESB POLE SET 162 TO BE REMOVED

Produced by: Francesco Ghergo

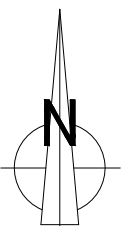
Renewable Energy Systems Ltd
Registered Office: Beaufort Court,
Egg Farm Lane, Kings Langley,
Hertfordshire WD4 8LR



- Map Series:
- 1:5000 - 3482, 3483, 3532, 3533
 - 1:2500 - 3482 D, 3483 C, 3532 B, 3533 A

SITE LOCATION - NOT TO SCALE

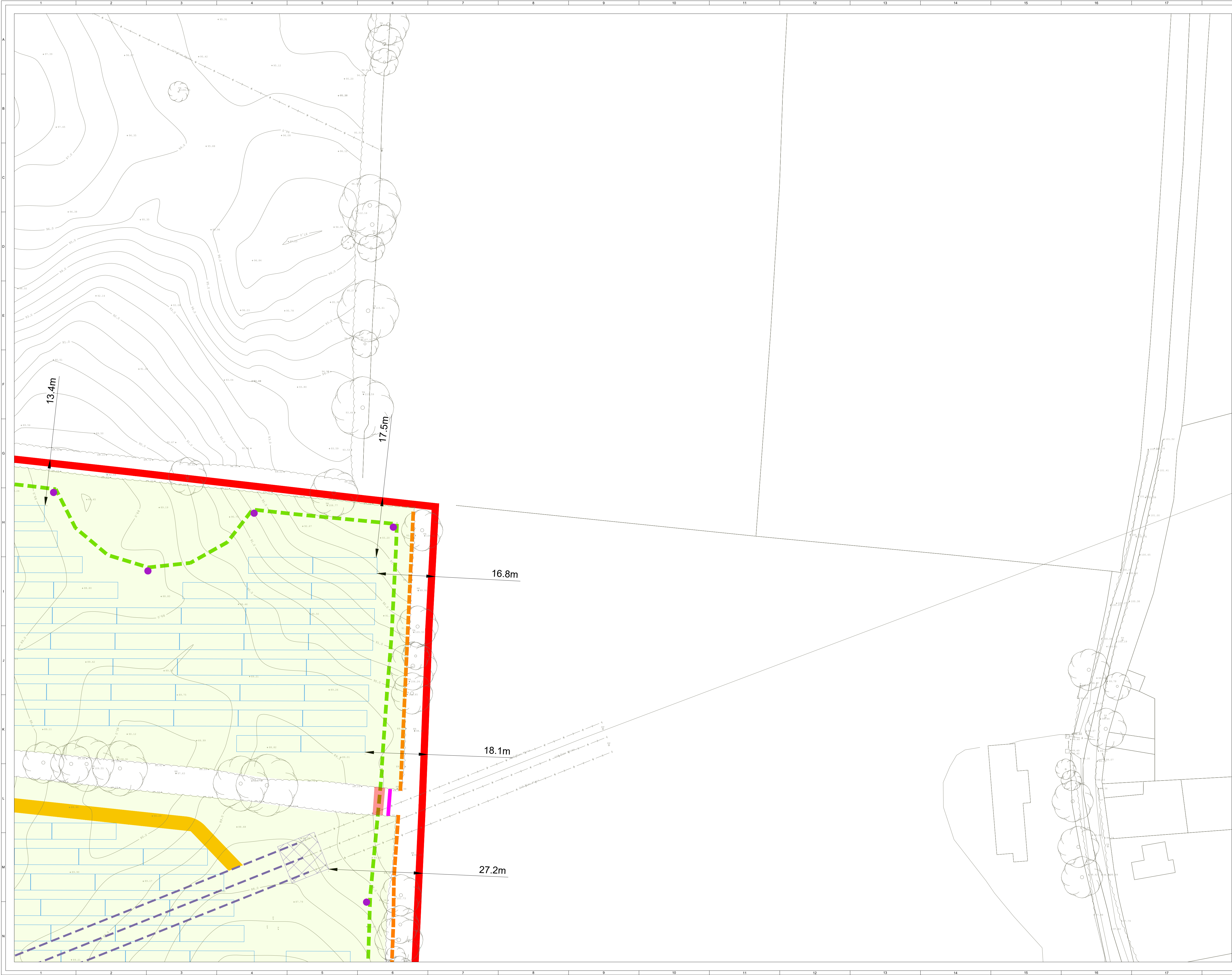
SHEET 11 OF 24



| | | | | | |
|-----------------------------------------------------------------------------------------------------------------------------------------|----|-----------------------------------------------------------|------|--------------|----------------------|
| 3 | FG | JM | RB | 2025-11-19 | Minor amendment |
| 2 | FG | JM | RB | 2025-11-19 | Site entrance update |
| 1 | FG | JM | RB | 2025-11-18 | First issue |
| ISSUE | | DRAWN | CHKD | APPD | DATE |
| PURPOSE | | COORDINATES | | | |
| PERMITTING | | IRENET95/ITM (EPSG:2157) | | | |
| SCALE | | 1:500 | | DATUM | |
| @ A1 | | | | N/A | |
| LAYOUT DWG | | N/A | | T-LAYOUT NO. | |
| | | | | N/A | |
| PROJECT TITLE | | BALLYDONAGH | | | |
| DRAWING TITLE | | FIGURE 203 AMENDED PLANNING APPLICATION SITE LAYOUT | | | |
| RES DRAWING NUMBER | | 04853-RES-LAY-DR-PT-203 | | | REV |
| | | | | | 3 |
| THIS DRAWING IS THE PROPERTY OF RENEWABLE ENERGY SYSTEMS LIMITED AND NO REPRODUCTION MAY BE MADE IN WHOLE OR IN PART WITHOUT PERMISSION | | | | | |



BEAUFORT COURT,
EGG FARM LANE,
KINGS LANGLEY,
HERTS WD4 8LR, UK
TEL: +44 (0) 1923 296200
WWW.RES-GROUP.COM

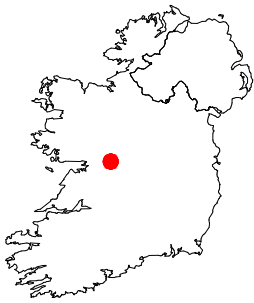


Ordnance Survey Ireland Licence No. EN 0003820
© Ordnance Survey Ireland/Government of Ireland

- PLANNING APPLICATION BOUNDARY**
(OUTSIDE LINE DENOTES BOUNDARY)
- ACCESS TRACK
- FENCING
- GATE (FENCE)
- INDICATIVE SOLAR PV ARRAY
- HARDSTAND
- LV/MV TRANSFORMER SUBSTATION
- TEMPORARY CONSTRUCTION COMPOUND
- CCTV
- INDICATIVE DITCH CROSSING
- INDICATIVE GATED WATERCOURSE CROSSING
- SITE ENTRANCE
- SITE ENTRANCE - VISIBILITY SPLAY
- UNDERGROUND CABLE
- VISIBILITY SPLAY - REMEDIAL WORKS**
- EXISTING FENCE TO BE REMOVED
- PROPOSED FENCE
- EXISTING TELEGRAPH POLE TO BE RELOCATED
- PROPOSED TELEGRAPH POLE RELOCATION
(TBC WITH ASSET OWNER)
- EXISTING HEDGEROW TO BE REMOVED
- EXISTING VEGETATION TO BE TRIMMED
- EXISTING TREE TO BE REMOVED
- LANDSCAPE & ECOLOGY MEASURES (REV. F)**
- HEDGEROW AND TREE TO BE REMOVED
- PROPOSED HAWTHORN (LIGHT STANDARDS)
- PROPOSED NATIVE HEDGEROW PLANTING
- PROPOSE NATIVE INFILL HEDGEROW PLANTING
- PROPOSED SPECIES RICH GRASSLAND MIX
- PROPOSED WILDFLOWER MEADOW SEEDING
- PROPOSED BIRD SEEDING MIX
- PROPOSED HIBERNACULA (no. 3)
- PROPOSED BIRD BOX (no. 10)
- PROPOSED BAT BOX (no. 4)
- PROPOSED INVERTEBRATE HOTELS (no. 4)
- SEPARATE STRATEGIC INFRASTRUCTURE DEVELOPMENT PLANNING APPLICATION**
- PROPOSED GORTNALUG 110kV SUBSTATION
- EXISTING AGANNYGAL-SHANNONBRIDGE 110kV CIRCUIT TO BE REMOVED
- EXISTING ESB POLE SET 162 TO BE REMOVED

Produced by: Francesco Ghergo

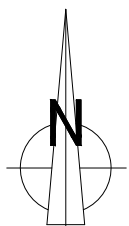
Renewable Energy Systems Ltd
Registered Office: Beaufort Court,
Egg Farm Lane, Kings Langley,
Hertfordshire WD4 8LR



- Map Series:**
- 1:5000 - 3482, 3483, 3532, 3533
 - 1:2500 - 3482 D, 3483 C, 3532 B, 3533 A

SITE LOCATION - NOT TO SCALE

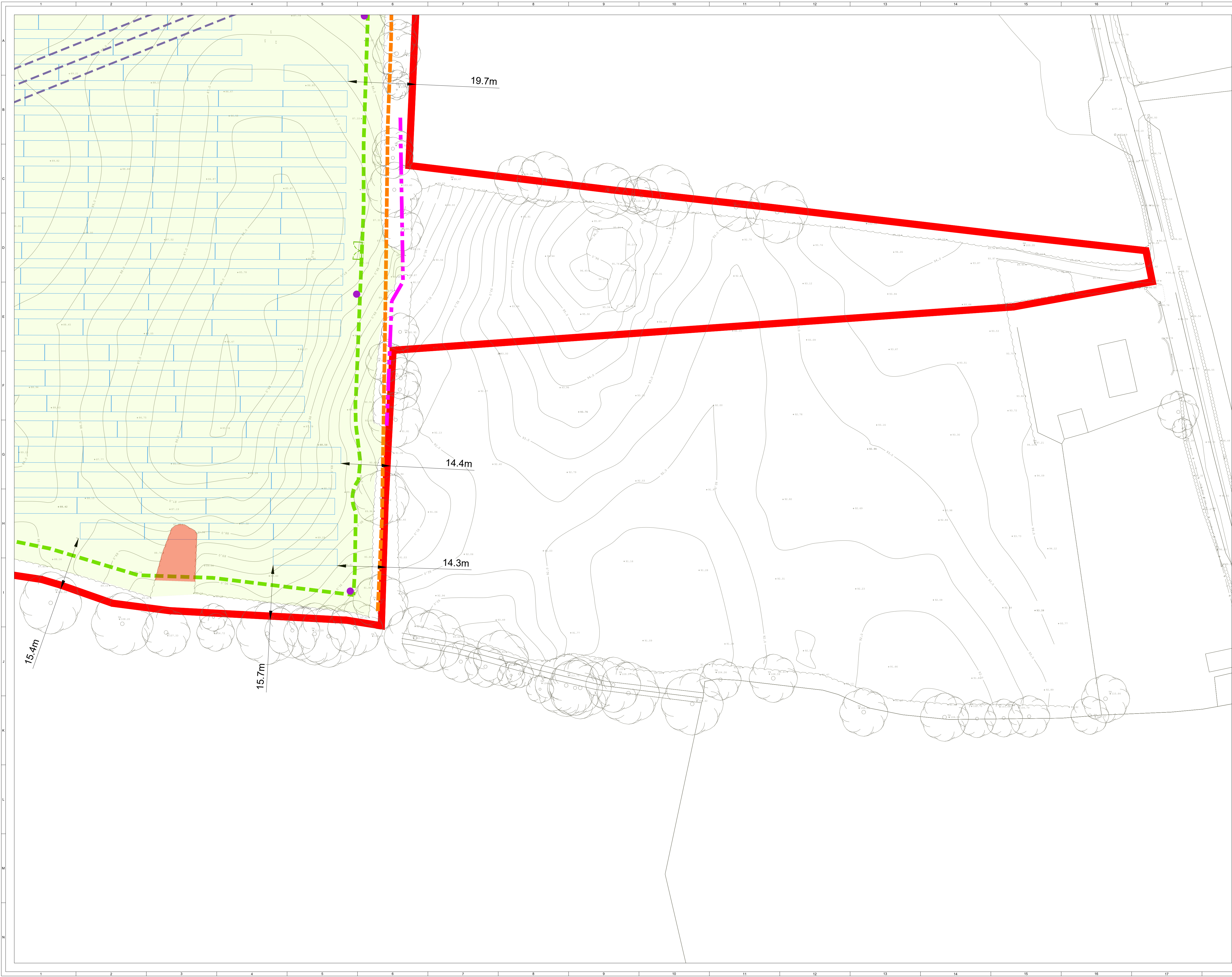
SHEET 12 OF 24



| | | | | | |
|-----------------------------------------------------------------------------------------------------------------------------------------|----|-------|------|--------------------------|----------------------|
| 3 | FG | JM | RB | 2025-11-19 | Minor amendment |
| 2 | FG | JM | RB | 2025-11-19 | Site entrance update |
| 1 | FG | JM | RB | 2025-11-18 | First issue |
| ISSUE | | | | | REVISION NOTES |
| PURPOSE | | | DATE | COORDINATES | |
| PERMITTING | | | | IRENET95/ITM (EPSG:2157) | |
| SCALE | | 1:500 | @ A1 | DATUM | N/A |
| LAYOUT DWG | | N/A | | T-LAYOUT NO. | N/A |
| PROJECT TITLE | | | | | |
| BALLYDONAGH | | | | | |
| DRAWING TITLE | | | | | |
| FIGURE 203 AMENDED PLANNING APPLICATION SITE LAYOUT | | | | | |
| RES DRAWING NUMBER | | | | | REV |
| 04853-RES-LAY-DR-PT-203 | | | | | 3 |
| THIS DRAWING IS THE PROPERTY OF RENEWABLE ENERGY SYSTEMS LIMITED AND NO REPRODUCTION MAY BE MADE IN WHOLE OR IN PART WITHOUT PERMISSION | | | | | |



BEAUFORT COURT,
EGG FARM LANE,
KINGS LANGLEY,
HERTS WD4 8LR, UK
TEL: +44 (0) 1923 290200
WWW.RES-GROUP.COM

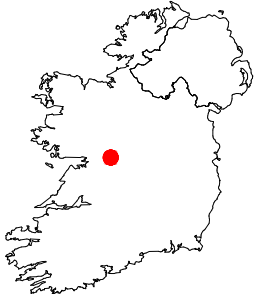


Ordnance Survey Ireland Licence No. EN 0003820
© Ordnance Survey Ireland/Government of Ireland

- PLANNING APPLICATION BOUNDARY**
(OUTSIDE LINE DENOTES BOUNDARY)
- ACCESS TRACK
- FENCING
- GATE (FENCE)
- INDICATIVE SOLAR PV ARRAY
- HARDSTAND
- LV/MV TRANSFORMER SUBSTATION
- TEMPORARY CONSTRUCTION COMPOUND
- CCTV
- INDICATIVE DITCH CROSSING
- INDICATIVE GATED WATERCOURSE CROSSING
- SITE ENTRANCE
- SITE ENTRANCE - VISIBILITY SPLAY
- UNDERGROUND CABLE
- VISIBILITY SPLAY - REMEDIAL WORKS**
- EXISTING FENCE TO BE REMOVED
- PROPOSED FENCE
- EXISTING TELEGRAPH POLE TO BE RELOCATED
- PROPOSED TELEGRAPH POLE RELOCATION
(TBC WITH ASSET OWNER)
- EXISTING HEDGEROW TO BE REMOVED
- EXISTING VEGETATION TO BE TRIMMED
- EXISTING TREE TO BE REMOVED
- LANDSCAPE & ECOLOGY MEASURES (REV. F)**
- HEDGEROW AND TREE TO BE REMOVED
- PROPOSED HAWTHORN (LIGHT STANDARDS)
- PROPOSED NATIVE HEDGEROW PLANTING
- PROPOSED NATIVE INFILL HEDGEROW PLANTING
- PROPOSED SPECIES RICH GRASSLAND MIX
- PROPOSED WILDFLOWER MEADOW SEEDING
- PROPOSED BIRD SEEDING MIX
- PROPOSED HIBERNACULA (no. 3)
- PROPOSED BIRD BOX (no. 10)
- PROPOSED BAT BOX (no. 4)
- PROPOSED INVERTEBRATE HOTELS (no. 4)
- SEPARATE STRATEGIC INFRASTRUCTURE DEVELOPMENT
PLANNING APPLICATION**
- PROPOSED GORTNALUG 110KV SUBSTATION
- EXISTING AGANNYGAL-SHANNONBRIDGE 110KV
CIRCUIT TO BE REMOVED
- EXISTING ESB POLE SET 162 TO BE REMOVED

Produced by: Francesco Ghergo

Renewable Energy Systems Ltd
Registered Office: Beaufort Court,
Egg Farm Lane, Kings Langley,
Hertfordshire WD4 8LR

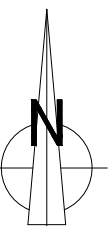


Map Series:

- 1:5000 - 3482, 3483, 3532, 3533
- 1:2500 - 3482 D, 3483 C,
3532 B, 3533 A

SITE LOCATION - NOT TO SCALE

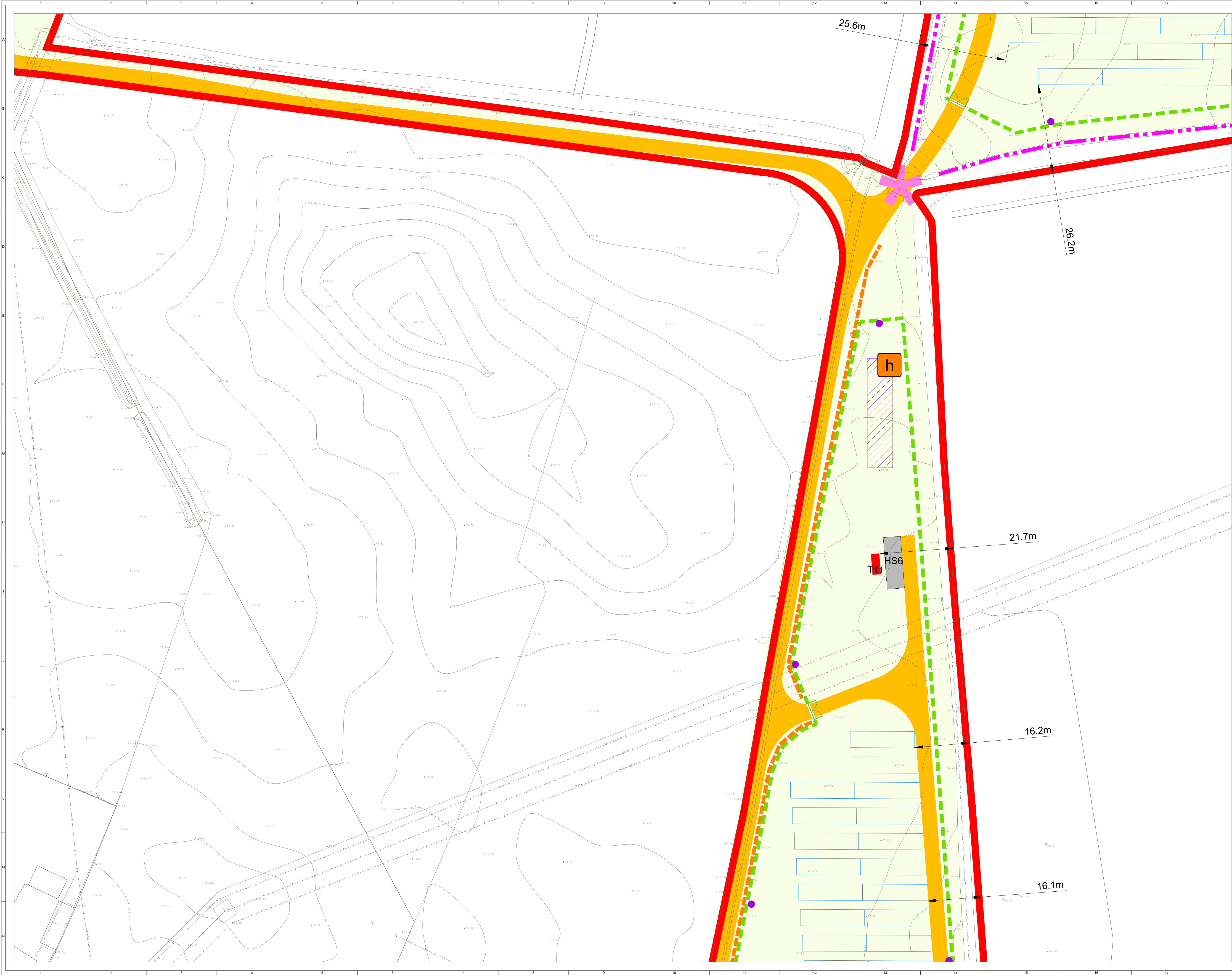
SHEET 13 OF 24



| | | | | | |
|--------------------------------------------------------------------------------------------------------------------------------------------|----|----|----|------------|--------------------------|
| 3 | FG | JM | RB | 2025-11-19 | Minor amendment |
| 2 | FG | JM | RB | 2025-11-19 | Site entrance update |
| 1 | FG | JM | RB | 2025-11-18 | First issue |
| ISSUE (DRAWN CHKD APPD DATE) | | | | | REVISION NOTES |
| PURPOSE | | | | | COORDINATES |
| PERMITTING | | | | | IRENET95/ITM (EPSG:2157) |
| SCALE | | | | | DATUM |
| 1:500 @ A1 | | | | | N/A |
| LAYOUT DWG | | | | | T-LAYOUT NO. |
| N/A | | | | | N/A |
| PROJECT TITLE | | | | | |
| BALLYDONAGH | | | | | |
| DRAWING TITLE | | | | | |
| FIGURE 203 AMENDED PLANNING APPLICATION SITE LAYOUT | | | | | |
| RES DRAWING NUMBER | | | | | REV |
| 04853-RES-LAY-DR-PT-203 | | | | | 3 |
| THIS DRAWING IS THE PROPERTY OF RENEWABLE ENERGY SYSTEMS LIMITED AND NO REPRODUCTION MAY BE MADE IN WHOLE OR IN PART WITHOUT PERMISSION | | | | | |



BEAUFORT COURT,
EGG FARM LANE,
KINGS LANGLEY,
HERTS WD4 8LR, UK
TEL: +44 (0) 1923 296200
WWW.RES-GROUP.COM

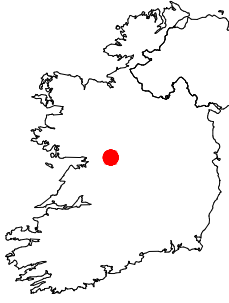


Ordnance Survey Ireland Licence No. EN 0003820
© Ordnance Survey Ireland/Government of Ireland

- PLANNING APPLICATION BOUNDARY (OUTSIDE LINE DENOTES BOUNDARY)
- ACCESS TRACK
- FENCING
- GATE (FENCE)
- INDICATIVE SOLAR PV ARRAY
- HARDSTAND
- LV/MV TRANSFORMER SUBSTATION
- TEMPORARY CONSTRUCTION COMPOUND
- CCTV
- INDICATIVE DITCH CROSSING
- INDICATIVE GATED WATERCOURSE CROSSING
- SITE ENTRANCE
- SITE ENTRANCE - VISIBILITY SPLAY
- UNDERGROUND CABLE
- VISIBILITY SPLAY - REMEDIAL WORKS
 - EXISTING FENCE TO BE REMOVED
 - PROPOSED FENCE
 - EXISTING TELEGRAPH POLE TO BE RELOCATED
 - PROPOSED TELEGRAPH POLE RELOCATION (TBC WITH ASSET OWNER)
 - EXISTING HEDGEROW TO BE REMOVED
 - EXISTING VEGETATION TO BE TRIMMED
 - EXISTING TREE TO BE REMOVED
- LANDSCAPE & ECOLOGY MEASURES (REV. F)
 - HEDGEROW AND TREE TO BE REMOVED
 - PROPOSED HAWTHORN (LIGHT STANDARDS)
 - PROPOSED NATIVE HEDGEROW PLANTING
 - PROPOSED SPECIES RICH GRASSLAND MIX
 - PROPOSED WILDFLOWER MEADOW SEEDING
 - PROPOSED BIRD SEEDING MIX
 - PROPOSED HIBERNACULA (no. 3)
 - PROPOSED BIRD BOX (no. 10)
 - PROPOSED BAT BOX (no. 4)
 - PROPOSED INVERTEBRATE HOTELS (no. 4)
- SEPARATE STRATEGIC INFRASTRUCTURE DEVELOPMENT PLANNING APPLICATION
 - PROPOSED GORTNALUG 110KV SUBSTATION
 - EXISTING AGANNYGAL-SHANNONBRIDGE 110KV CIRCUIT TO BE REMOVED
 - EXISTING ESB POLE SET 162 TO BE REMOVED

Produced by: Francesco Ghergo

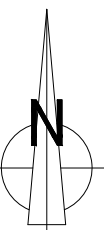
Renewable Energy Systems Ltd
Registered Office: Beaufort Court,
Egg Farm Lane, Kings Langley,
Hertfordshire WD4 8LR




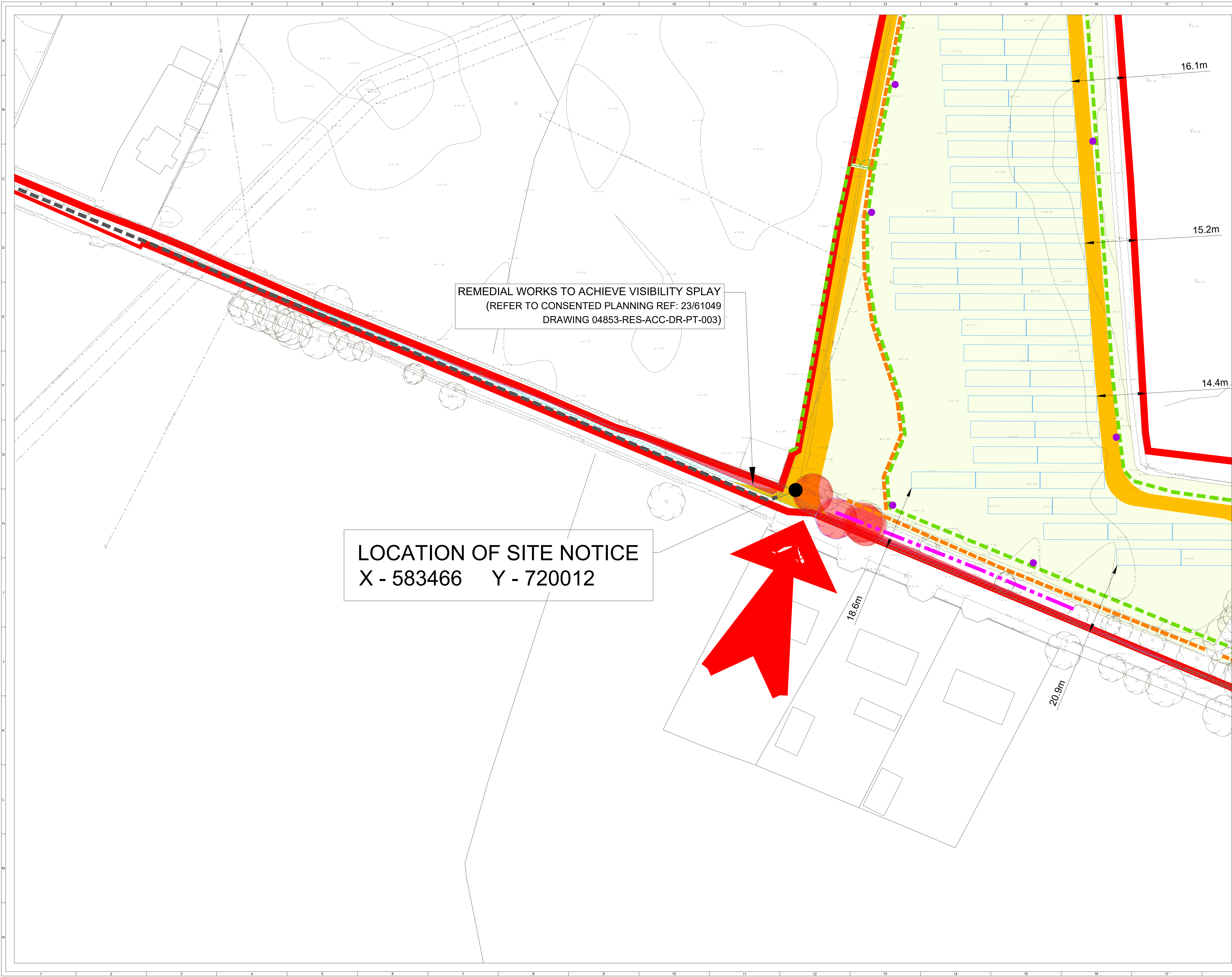
- Map Series:
- 1:5000 - 3482, 3483, 3532, 3533
 - 1:2500 - 3482 D, 3483 C, 3532 B, 3533 A

SITE LOCATION - NOT TO SCALE

SHEET 14 OF 24



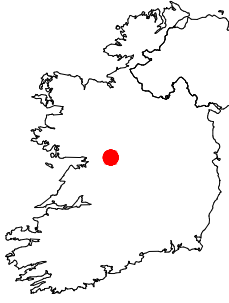
| | | | | | |
|--------------------------------------------------------------------------------------------------------------------------------------------|----|---------------------------------------------------------------------------------------------------------------------------|------|--------------|----------------------|
| 3 | FG | JM | RB | 2025-11-19 | Minor amendment |
| 2 | FG | JM | RB | 2025-11-19 | Site entrance update |
| 1 | FG | JM | RB | 2025-11-18 | First issue |
| ISSUE | | DRAWN | CHKD | APPD | DATE |
| PURPOSE | | REVISION NOTES | | | |
| PERMITTING | | COORDINATES IRENET95/ITM (EPSPG:2157) | | | |
| SCALE | | 1:500 | @ A1 | DATUM | |
| LAYOUT DWG | | N/A | | T-LAYOUT NO. | |
| PROJECT TITLE | | BALLYDONAGH | | | |
| DRAWING TITLE | | FIGURE 203 AMENDED PLANNING APPLICATION SITE LAYOUT | | | |
| RES DRAWING NUMBER | | 04853-RES-LAY-DR-PT-203 | | | REV |
| | | | | | 3 |
| THIS DRAWING IS THE PROPERTY OF RENEWABLE ENERGY SYSTEMS LIMITED AND NO REPRODUCTION MAY BE MADE IN WHOLE OR IN PART WITHOUT PERMISSION | | | | | |
|  | | BEAUFORT COURT, EGG FARM LANE, KINGS LANGLEY, HERTS WD8 8LR, UK TEL: +44 (0) 1923 296200 WWW.RES-GROUP.COM | | | |



- PLANNING APPLICATION BOUNDARY (OUTSIDE LINE DENOTES BOUNDARY)**
- ACCESS TRACK**
- FENCING**
- GATE (FENCE)**
- INDICATIVE SOLAR PV ARRAY**
- HARDSTAND**
- LV/MV TRANSFORMER SUBSTATION**
- TEMPORARY CONSTRUCTION COMPOUND**
- CCTV**
- INDICATIVE DITCH CROSSING**
- INDICATIVE GATED WATERCOURSE CROSSING**
- SITE ENTRANCE**
- SITE ENTRANCE - VISIBILITY SPLAY**
- UNDERGROUND CABLE**
- VISIBILITY SPLAY - REMEDIAL WORKS**
- EXISTING FENCE TO BE REMOVED**
- PROPOSED FENCE**
- EXISTING TELEGRAPH POLE TO BE RELOCATED**
- PROPOSED TELEGRAPH POLE RELOCATION (TBC WITH ASSET OWNER)**
- EXISTING HEDGEROW TO BE REMOVED**
- EXISTING VEGETATION TO BE TRIMMED**
- EXISTING TREE TO BE REMOVED**
- LANDSCAPE & ECOLOGY MEASURES (REV. F)**
- HEDGEROW AND TREE TO BE REMOVED**
- PROPOSED HAWTHORN (LIGHT STANDARDS)**
- PROPOSED NATIVE HEDGEROW PLANTING**
- PROPOSED NATIVE INFILL HEDGEROW PLANTING**
- PROPOSED SPECIES RICH GRASSLAND MIX**
- PROPOSED WILDFLOWER MEADOW SEEDING**
- PROPOSED BIRD SEEDING MIX**
- PROPOSED HIBERNACULA (no. 3)**
- PROPOSED BIRD BOX (no. 10)**
- PROPOSED BAT BOX (no. 4)**
- PROPOSED INVERTEBRATE HOTELS (no. 4)**
- SEPARATE STRATEGIC INFRASTRUCTURE DEVELOPMENT PLANNING APPLICATION**
- PROPOSED GORTNALUG 110KV SUBSTATION**
- EXISTING AGANNYGAL-SHANNONBRIDGE 110KV CIRCUIT TO BE REMOVED**
- EXISTING ESB POLE SET 162 TO BE REMOVED**

Produced by: Francesco Ghergo

Renewable Energy Systems Ltd
Registered Office: Beaufort Court,
Egg Farm Lane, Kings Langley,
Hertfordshire WD4 8LR

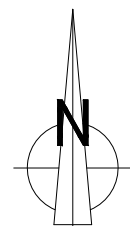


Map Series:

- 1:5000 - 3482, 3483, 3532, 3533
- 1:2500 - 3482 D, 3483 C, 3532 B, 3533 A

SITE LOCATION - NOT TO SCALE

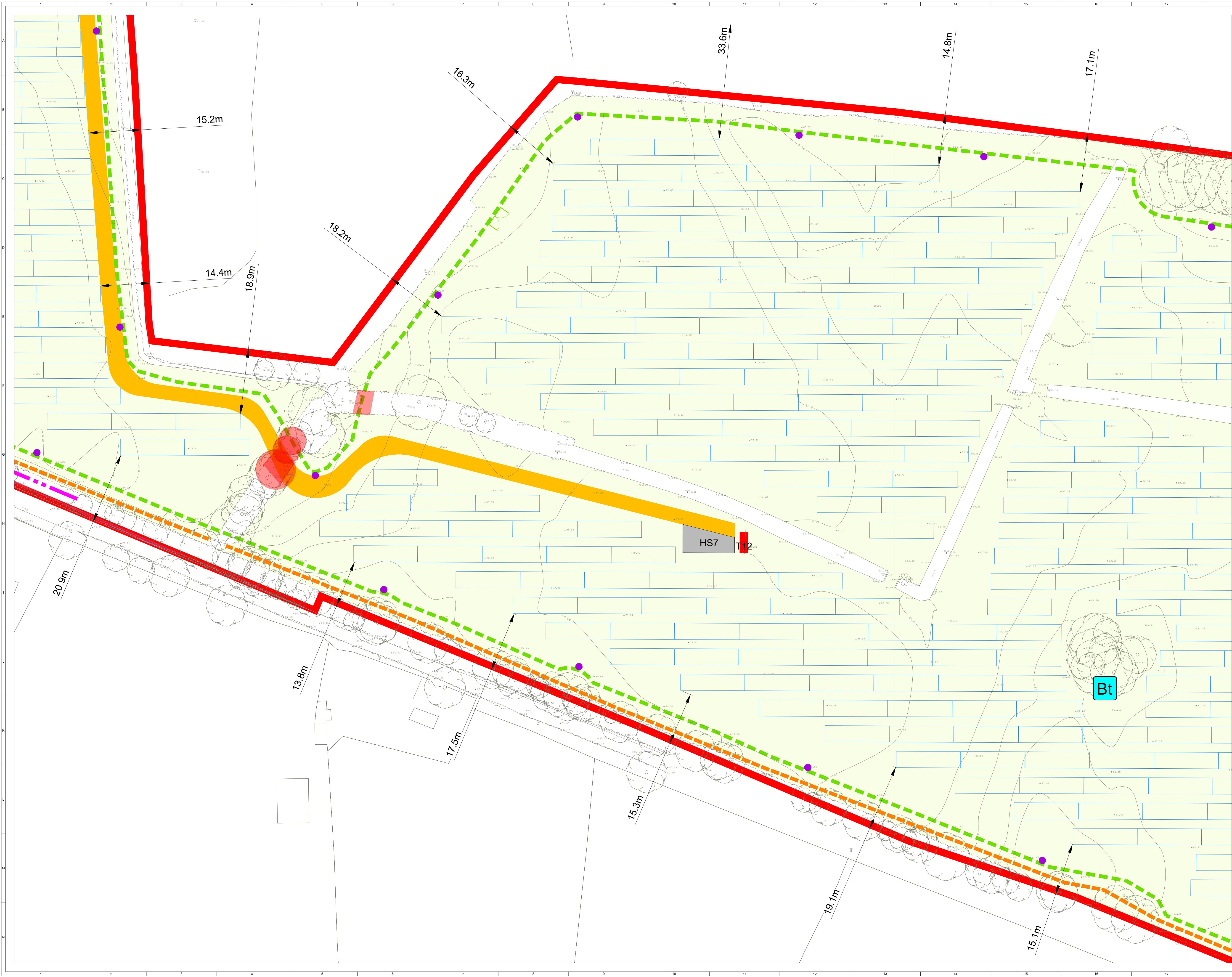
SHEET 15 OF 24



| | | | | | | | | | | |
|-----------------------------------------------------------------------------------------------------------------------------------------|-------------|------|------|--------------------------------------|----------------------|--------------------|--|--|--|--|
| 3 | FG | JM | RB | 2025-11-19 | Minor amendment | | | | | |
| 2 | FG | JM | RB | 2025-11-19 | Site entrance update | | | | | |
| 1 | FG | JM | RB | 2025-11-18 | Final Issue | | | | | |
| ISSUE | DRAWN | CHKD | APPD | DATE | REVISION NOTES | | | | | |
| PURPOSE | PERMITTING | | | COORDINATES IRENET95/ITM (EPSG:2157) | | | | | | |
| SCALE | 1:500 | | @ A1 | | N/A | | | | | |
| LAYOUT DWG | N/A | | | T-LAYOUT NO. | N/A | | | | | |
| PROJECT TITLE | BALLYDONAGH | | | | | | | | | |
| <div>FIGURE 203</div> <div>AMENDED PLANNING APPLICATION</div> <div>SITE LAYOUT</div> | | | | | | | | | | |
| | | | | | | DRAWING TITLE | | | | |
| | | | | | | RES DRAWING NUMBER | | | | |
| 04853-RES-LAY-DR-PT-203 | | | | | REV 3 | | | | | |
| THIS DRAWING IS THE PROPERTY OF RENEWABLE ENERGY SYSTEMS LIMITED AND NO REPRODUCTION MAY BE MADE IN WHOLE OR IN PART WITHOUT PERMISSION | | | | | | | | | | |



BEAUFORT COURT,
EGG FARM LANE,
KINGS LANGLEY,
HERTS WD4 8LR, UK
TEL: +44 (0) 1923 296200
WWW.RES-GROUP.COM

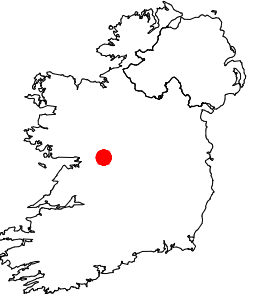


Ordnance Survey Ireland Licence No. EN 0003820
© Ordnance Survey Ireland/Government of Ireland

- PLANNING APPLICATION BOUNDARY (OUTSIDE LINE DENOTES BOUNDARY)
 - ACCESS TRACK
 - FENCING
 - GATE (FENCE)
 - INDICATIVE SOLAR PV ARRAY
 - HARDSTAND
 - LV/MV TRANSFORMER SUBSTATION
 - TEMPORARY CONSTRUCTION COMPOUND
 - CCTV
 - INDICATIVE DITCH CROSSING
 - INDICATIVE GATED WATERCOURSE CROSSING
 - SITE ENTRANCE
 - SITE ENTRANCE - VISIBILITY SPLAY
 - UNDERGROUND CABLE
- VISIBILITY SPLAY - REMEDIAL WORKS
- EXISTING FENCE TO BE REMOVED
 - PROPOSED FENCE
 - EXISTING TELEGRAPH POLE TO BE RELOCATED
 - PROPOSED TELEGRAPH POLE RELOCATION (TBC WITH ASSET OWNER)
 - EXISTING HEDGEROW TO BE REMOVED
 - EXISTING VEGETATION TO BE TRIMMED
 - EXISTING TREE TO BE REMOVED
- LANDSCAPE & ECOLOGY MEASURES (REV. F)
- HEDGEROW AND TREE TO BE REMOVED
 - PROPOSED HAWTHORN (LIGHT STANDARDS)
 - PROPOSED NATIVE HEDGEROW PLANTING
 - PROPOSE NATIVE INFILL HEDGEROW PLANTING
 - PROPOSED SPECIES RICH GRASSLAND MIX
 - PROPOSED WILDFLOWER MEADOW SEEDING
 - PROPOSED BIRD SEEDING MIX
 - PROPOSED HIBERNACULA (no. 3)
 - PROPOSED BIRD BOX (no. 10)
 - PROPOSED BAT BOX (no. 4)
 - PROPOSED INVERTEBRATE HOTELS (no. 4)
- SEPARATE STRATEGIC INFRASTRUCTURE DEVELOPMENT PLANNING APPLICATION
- PROPOSED GORTNALUG 110KV SUBSTATION
 - EXISTING AGANNYGAL-SHANNONBRIDGE 110KV CIRCUIT TO BE REMOVED
 - EXISTING ESB POLE SET 162 TO BE REMOVED

Produced by: Francesco Ghergo

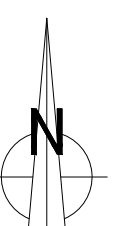
Renewable Energy Systems Ltd
Registered Office: Beaufort Court,
Egg Farm Lane, Kings Langley,
Hertfordshire WD4 8LR



- Map Series:
- 1:5000 - 3482, 3483, 3532, 3533
 - 1:2500 - 3482 D, 3483 C, 3532 B, 3533 A

SITE LOCATION - NOT TO SCALE

SHEET 16 OF 24



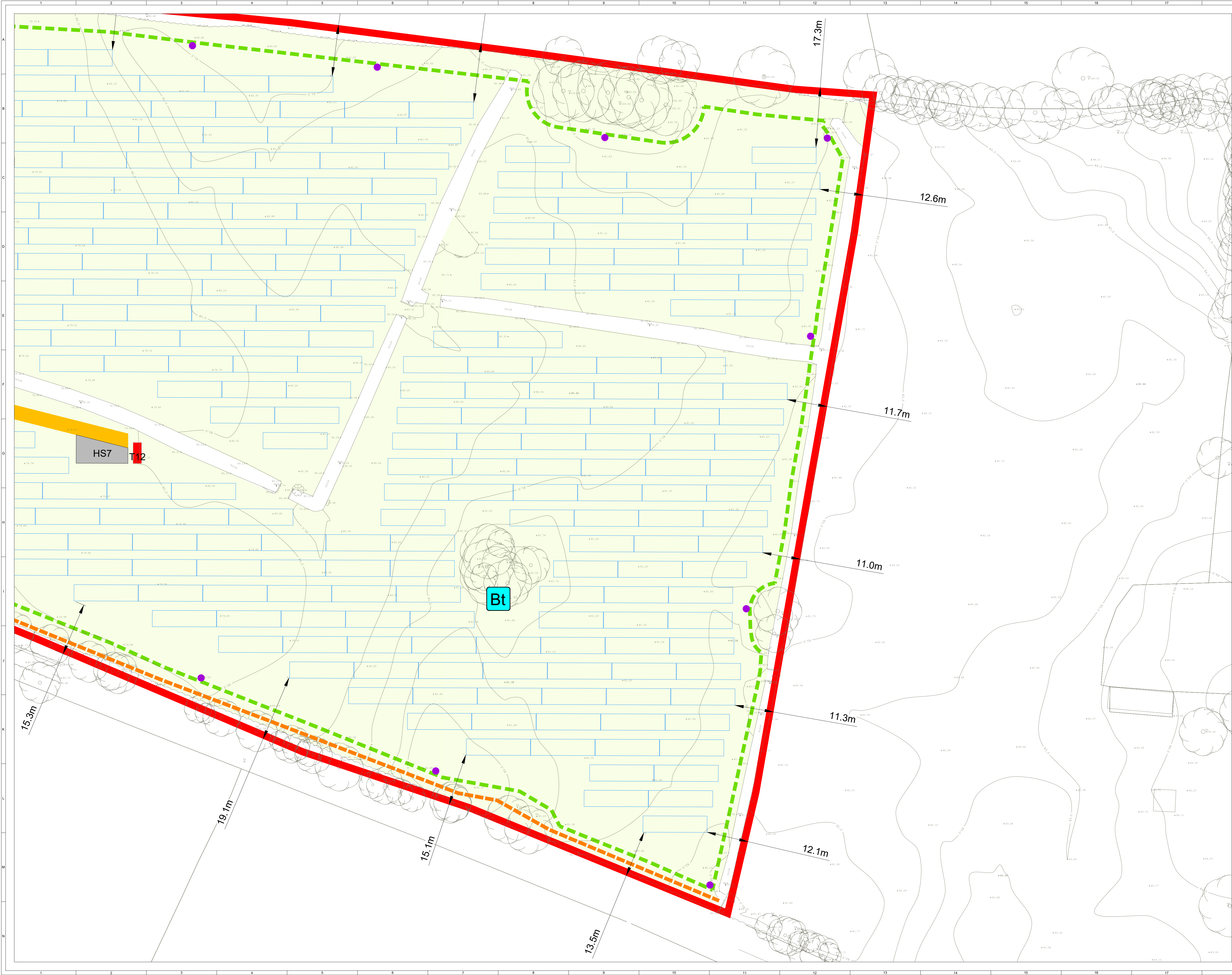
| | | | | | |
|------------|------------|------|------|--------------|------------------------------------|
| 3 | FG | JM | RB | 2025-11-19 | Minor amendment |
| 2 | FG | JM | RB | 2025-11-19 | Site entrance update |
| 1 | FG | JM | RB | 2025-11-18 | First Issue |
| ISSUE | DRAWN | CHKD | APPD | DATE | REVISION NOTES |
| PURPOSE | PERMITTING | | | | COORDINATES IREN95/ITM (EPSG:2157) |
| SCALE | 1:500 | @ A1 | | DATUM | N/A |
| LAYOUT DWG | N/A | | | T-LAYOUT NO. | N/A |

| | |
|--------------------|-----------------------------------------------------------|
| PROJECT TITLE | BALLYDONAGH |
| DRAWING TITLE | FIGURE 203 AMENDED PLANNING APPLICATION SITE LAYOUT |
| RES DRAWING NUMBER | 04853-RES-LAY-DR-PT-203 |
| REV | 3 |

THIS DRAWING IS THE PROPERTY OF RENEWABLE ENERGY SYSTEMS LIMITED AND NO REPRODUCTION MAY BE MADE IN WHOLE OR IN PART WITHOUT PERMISSION



BEAUFORT COURT,
EGG FARM LANE,
KINGS LANGLEY,
HERTS WD4 8LR, UK
TEL: +44 (0) 1923 296200
WWW.RES-GROUP.COM

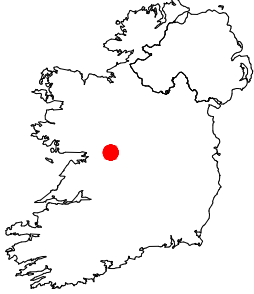


Ordnance Survey Ireland Licence No. EN 0003820
© Ordnance Survey Ireland/Government of Ireland

- PLANNING APPLICATION BOUNDARY (OUTSIDE LINE DENOTES BOUNDARY)
- ACCESS TRACK
- FENCING
- GATE (FENCE)
- INDICATIVE SOLAR PV ARRAY
- HARDSTAND
- LV/MV TRANSFORMER SUBSTATION
- TEMPORARY CONSTRUCTION COMPOUND
- CCTV
- INDICATIVE DITCH CROSSING
- INDICATIVE GATED WATERCOURSE CROSSING
- SITE ENTRANCE
- SITE ENTRANCE - VISIBILITY SPLAY
- UNDERGROUND CABLE
- VISIBILITY SPLAY - REMEDIAL WORKS
 - EXISTING FENCE TO BE REMOVED
 - PROPOSED FENCE
 - EXISTING TELEGRAPH POLE TO BE RELOCATED
 - PROPOSED TELEGRAPH POLE RELOCATION (TBC WITH ASSET OWNER)
 - EXISTING HEDGEROW TO BE REMOVED
 - EXISTING VEGETATION TO BE TRIMMED
 - EXISTING TREE TO BE REMOVED
- LANDSCAPE & ECOLOGY MEASURES (REV. F)
 - HEDGEROW AND TREE TO BE REMOVED
 - PROPOSED HAWTHORN (LIGHT STANDARDS)
 - PROPOSED NATIVE HEDGEROW PLANTING
 - PROPOSED NATIVE INFILL HEDGEROW PLANTING
 - PROPOSED SPECIES RICH GRASSLAND MIX
 - PROPOSED WILDFLOWER MEADOW SEEDING
 - PROPOSED BIRD SEEDING MIX
 - PROPOSED HIBERNACULA (no. 3)
 - PROPOSED BIRD BOX (no. 10)
 - PROPOSED BAT BOX (no. 4)
 - PROPOSED INVERTEBRATE HOTELS (no. 4)
- SEPARATE STRATEGIC INFRASTRUCTURE DEVELOPMENT PLANNING APPLICATION
 - PROPOSED GORTNALUG 110KV SUBSTATION
 - EXISTING AGANNYGAL-SHANNONBRIDGE 110KV CIRCUIT TO BE REMOVED
 - EXISTING ESB POLE SET 162 TO BE REMOVED

Produced by: Francesco Ghergo

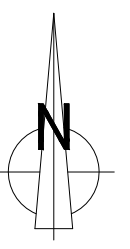
Renewable Energy Systems Ltd
Registered Office: Beaufort Court,
Egg Farm Lane, Kings Langley,
Hertfordshire WD4 8LR



- Map Series:
- 1:5000 - 3482, 3483, 3532, 3533
 - 1:2500 - 3482 D, 3483 C, 3532 B, 3533 A

SITE LOCATION - NOT TO SCALE

SHEET 17 OF 24

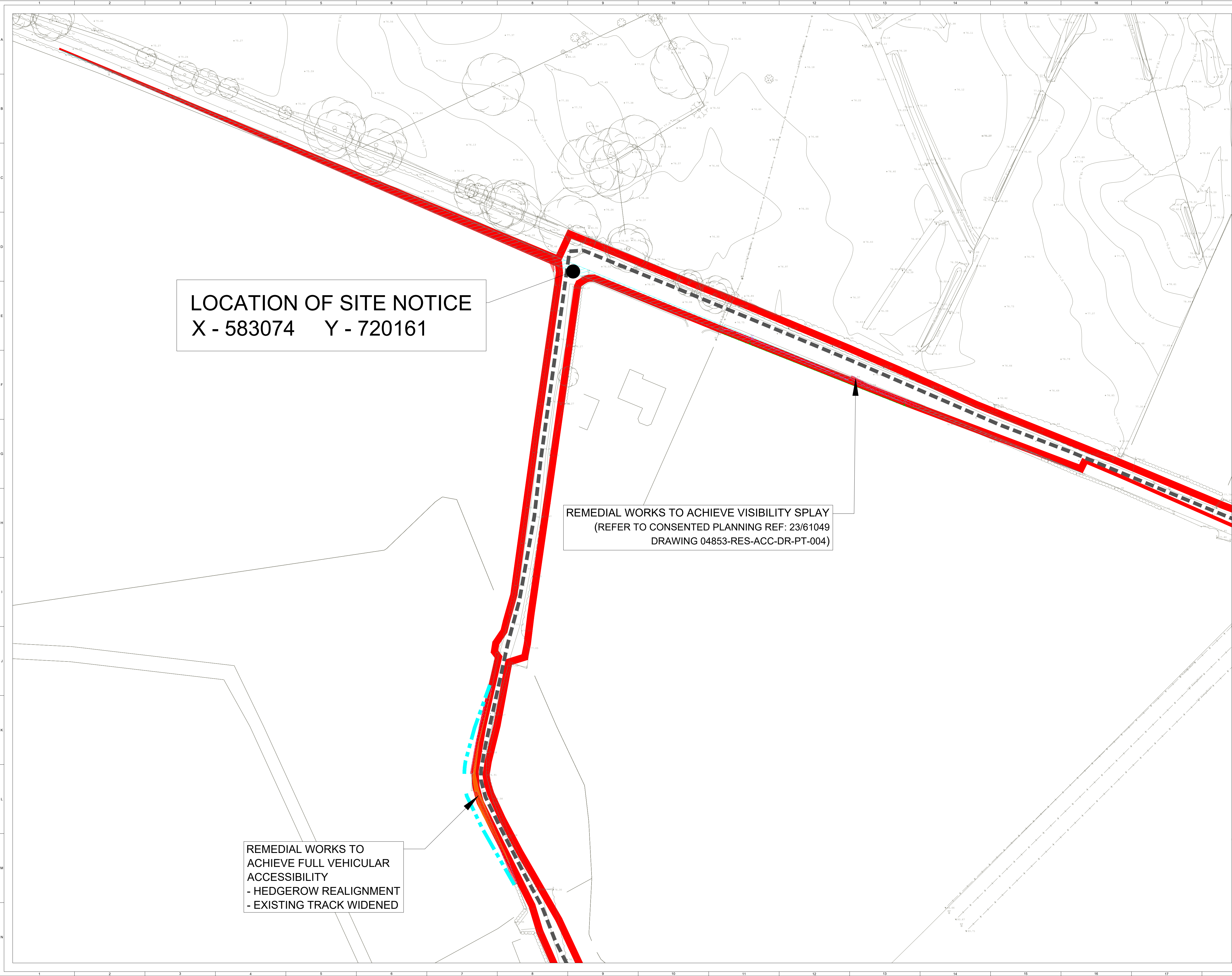


SHEET 17

| | | | | | |
|-----------------------------------------------------------------------------------------------------------------------------------------|----|----|----|------------|--------------------------|
| 3 | FG | JM | RB | 2025-11-19 | Minor amendment |
| 2 | FG | JM | RB | 2025-11-19 | Site entrance update |
| 1 | FG | JM | RB | 2025-11-18 | Final issue |
| ISSUE / DRAWN / CHKD / APPD / DATE | | | | | REVISION NOTES |
| PURPOSE | | | | | COORDINATES |
| PERMITTING | | | | | IRENET95/ITM (EPSG:2157) |
| SCALE | | | | | DATUM |
| 1:500 @ A1 | | | | | N/A |
| LAYOUT DWG | | | | | T-LAYOUT NO. |
| N/A | | | | | N/A |
| PROJECT TITLE | | | | | |
| BALLYDONAGH | | | | | |
| DRAWING TITLE | | | | | |
| FIGURE 203 AMENDED PLANNING APPLICATION SITE LAYOUT | | | | | |
| RES DRAWING NUMBER | | | | | REV |
| 04853-RES-LAY-DR-PT-203 | | | | | 3 |
| THIS DRAWING IS THE PROPERTY OF RENEWABLE ENERGY SYSTEMS LIMITED AND NO REPRODUCTION MAY BE MADE IN WHOLE OR IN PART WITHOUT PERMISSION | | | | | |



BEAUFORT COURT,
EGG FARM LANE,
KINGS LANGLEY,
HERTS WD4 8LR, UK
TEL: +44 (0) 1923 296200
WWW.RES-GROUP.COM



Ordnance Survey Ireland Licence No. EN 0003820
© Ordnance Survey Ireland/Government of Ireland

PLANNING APPLICATION BOUNDARY
(OUTSIDE LINE DENOTES BOUNDARY)

ACCESS TRACK

FENCING

GATE (FENCE)

INDICATIVE SOLAR PV ARRAY

HARDSTAND

LV/MV TRANSFORMER SUBSTATION

TEMPORARY CONSTRUCTION COMPOUND

CCTV

INDICATIVE DITCH CROSSING

INDICATIVE GATED WATERCOURSE CROSSING

SITE ENTRANCE

SITE ENTRANCE - VISIBILITY SPLAY

UNDERGROUND CABLE

VISIBILITY SPLAY - REMEDIAL WORKS

EXISTING FENCE TO BE REMOVED

PROPOSED FENCE

EXISTING TELEGRAPH POLE TO BE RELOCATED

PROPOSED TELEGRAPH POLE RELOCATION
(TBC WITH ASSET OWNER)

EXISTING HEDGEROW TO BE REMOVED

EXISTING VEGETATION TO BE TRIMMED

EXISTING TREE TO BE REMOVED

LANDSCAPE & ECOLOGY MEASURES (REV. F)

HEDGEROW AND TREE TO BE REMOVED

PROPOSED HAWTHORN (LIGHT STANDARDS)

PROPOSED NATIVE HEDGEROW PLANTING

PROPOSE NATIVE INFILL HEDGEROW PLANTING

PROPOSED SPECIES RICH GRASSLAND MIX

PROPOSED WILDFLOWER MEADOW SEEDING

PROPOSED BIRD SEEDING MIX

PROPOSED HIBERNACULA (no. 3)

PROPOSED BIRD BOX (no. 10)

PROPOSED BAT BOX (no. 4)

PROPOSED INVERTEBRATE HOTELS (no. 4)

SEPARATE STRATEGIC INFRASTRUCTURE DEVELOPMENT
PLANNING APPLICATION

PROPOSED GORTNALUG 110kV SUBSTATION

EXISTING AGANNYGAL-SHANNONBRIDGE 110kV
CIRCUIT TO BE REMOVED

EXISTING ESB POLE SET 162 TO BE REMOVED

Produced by: Francesco Ghergo

Renewable Energy Systems Ltd

Registered Office: Beaufort Court,
Egg Farm Lane, Kings Langley,
Hertfordshire WD4 8LR

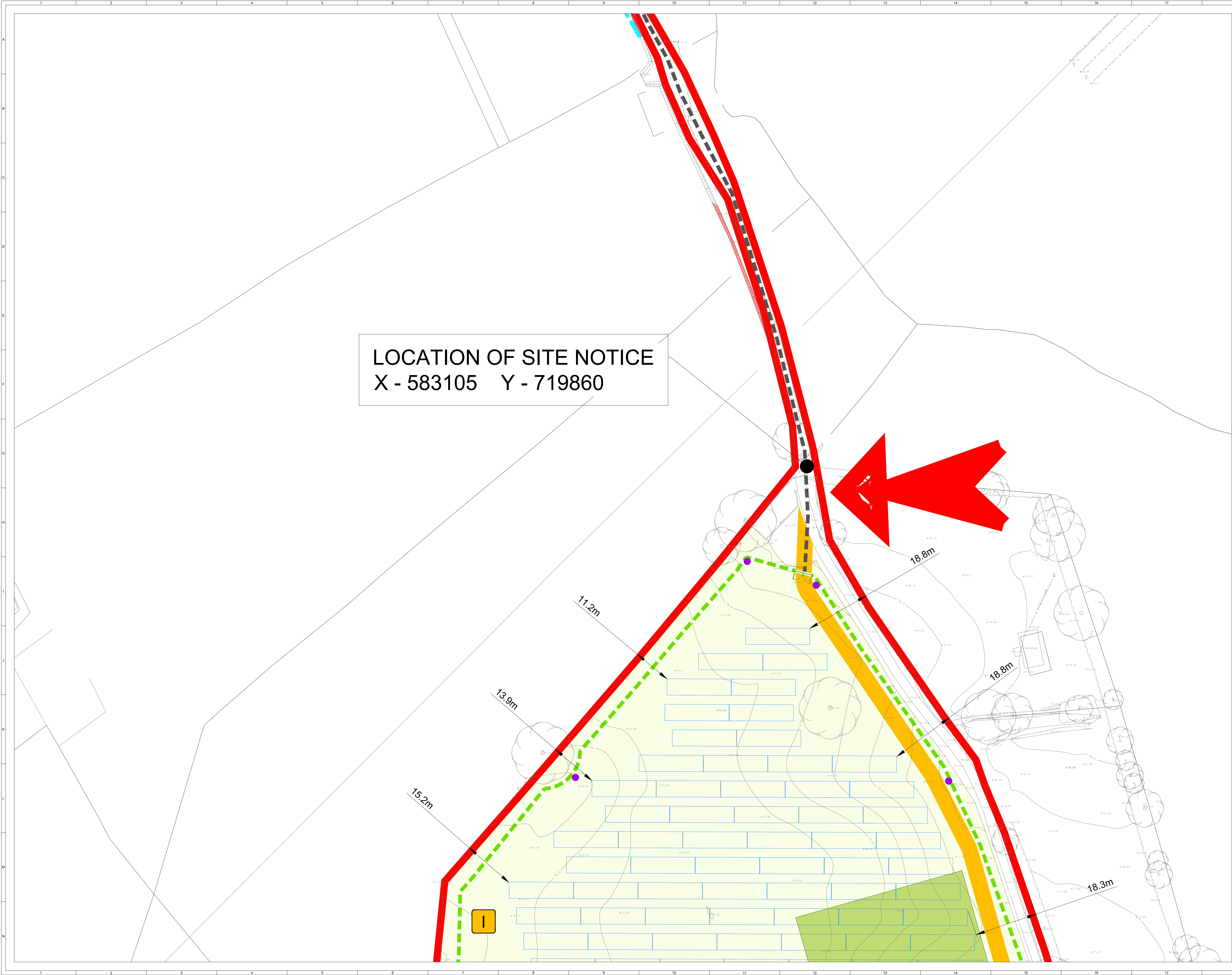
Map Series:

- 1:5000 - 3482, 3483, 3532, 3533
- 1:2500 - 3482 D, 3483 C,
3532 B, 3533 A

SITE LOCATION - NOT TO SCALE

SHEET 18 OF 24

| | | | | | |
|-------------------------------------------------------------------------------------------------------------------------------------------------------|------------|--------------------------|-----------|------------|----------------------|
| 3 | FG | JM | RB | 2025-11-19 | Minor amendment |
| 2 | FG | JM | RB | 2025-11-19 | Site entrance update |
| 1 | FG | JM | RB | 2025-11-18 | First issue |
| ISSUE | DRAWN | CHKD | APPD | DATE | REVISION NOTES |
| PURPOSE | PERMITTING | IRENET95/ITM (EPSG:2157) | | | |
| SCALE | 1:500 | @ A1 | DATUM N/A | | |
| LAYOUT DWG | N/A | T-LAYOUT NO. | | N/A | |
| PROJECT TITLE | | | | | |
| BALLYDONAGH | | | | | |
| DRAWING TITLE | | | | | |
| FIGURE 203 AMENDED PLANNING APPLICATION SITE LAYOUT | | | | | |
| RES DRAWING NUMBER | | | | | REV |
| 04853-RES-LAY-DR-PT-203 | | | | | 3 |
| THIS DRAWING IS THE PROPERTY OF RENEWABLE ENERGY SYSTEMS LIMITED AND NO REPRODUCTION MAY BE MADE IN WHOLE OR IN PART WITHOUT PERMISSION | | | | | |
| <div></div> <div>BEAUFORT COURT, EGG FARM LANE, KINGS LANGLEY, HERTS WD4 8LR, UK TEL: +44 (0) 1923 296200 WWW.RES-GROUP.COM</div> | | | | | |



LOCATION OF SITE NOTICE
X - 583105 Y - 719860

Ordnance Survey Ireland Licence No. EN 0003820
© Ordnance Survey Ireland/Government of Ireland

PLANNING APPLICATION BOUNDARY
(OUTSIDE LINE DENOTES BOUNDARY)

ACCESS TRACK

FENCING

GATE (FENCE)

INDICATIVE SOLAR PV ARRAY

HARDSTAND

LV/MV TRANSFORMER SUBSTATION

TEMPORARY CONSTRUCTION COMPOUND

CCTV

INDICATIVE DITCH CROSSING

INDICATIVE GATED WATERCOURSE CROSSING

SITE ENTRANCE

SITE ENTRANCE - VISIBILITY SPLAY

UNDERGROUND CABLE

EXISTING FENCE TO BE REMOVED

PROPOSED FENCE

EXISTING TELEGRAPH POLE TO BE RELOCATED

PROPOSED TELEGRAPH POLE RELOCATION
(TBC WITH ASSET OWNER)

EXISTING HEDGEROW TO BE REMOVED

EXISTING VEGETATION TO BE TRIMMED

EXISTING TREE TO BE REMOVED

LANDSCAPE & ECOLOGY MEASURES (REV. F)

HEDGEROW AND TREE TO BE REMOVED

PROPOSED HAWTHORN (LIGHT STANDARDS)

PROPOSED NATIVE HEDGEROW PLANTING

PROPOSED NATIVE INFILL HEDGEROW PLANTING

PROPOSED SPECIES RICH GRASSLAND MIX

PROPOSED WILDFLOWER MEADOW SEEDING

PROPOSED BIRD SEEDING MIX

PROPOSED HIBERNACULA (no. 3)

PROPOSED BIRD BOX (no. 10)

PROPOSED BAT BOX (no. 4)

PROPOSED INVERTEBRATE HOTELS (no. 4)

SEPARATE STRATEGIC INFRASTRUCTURE DEVELOPMENT
PLANNING APPLICATION

PROPOSED GORTNALUG 110kV SUBSTATION

EXISTING AGANNYGAL-SHANNONBRIDGE 110kV
CIRCUIT TO BE REMOVED

EXISTING ESB POLE SET 162 TO BE REMOVED

Produced by: Francesco Ghergo

Renewable Energy Systems Ltd
Registered Office: Beaufort Court,
Egg Farm Lane, Kings Langley,
Hertfordshire WD4 8LR

Map Series:

1:5000 - 3482, 3483, 3532, 3533

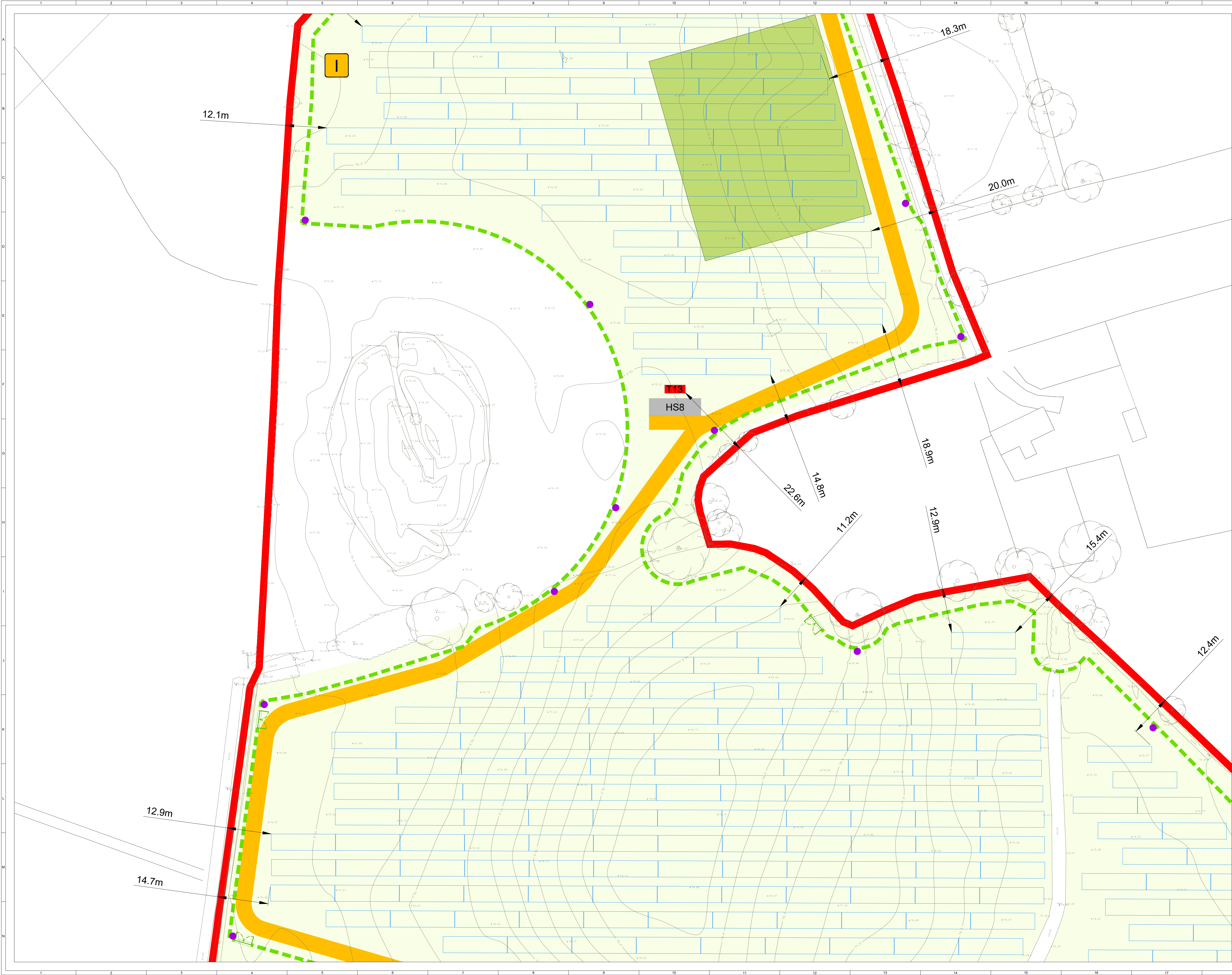
1:2500 - 3482 D, 3483 C,
3532 B, 3533 A

SITE LOCATION - NOT TO SCALE

SHEET 19 OF 24

N

| | | | | | |
|--------------------------------------------------------------------------------------------------------------------------------------------|------------|-----------------------------------------|--------------|------------|-------------------------------------------------------------------------------------------------------------------------------------------|
| 3 | FG | JM | RB | 2025-11-19 | Minor amendment |
| 2 | FG | JM | RB | 2025-11-19 | Site entrance update |
| 1 | FG | JM | RB | 2025-11-18 | First Issue |
| ISSUE | DRAWN | CHKD | APPR | DATE | REVISION NOTES |
| PURPOSE | PERMITTING | COORDINATES IRENET95/ITM (EPSG:2157) | | | |
| SCALE | 1:500 | @ A1 | DATUM N/A | | |
| LAYOUT DWG | N/A | T-LAYOUT NO. | N/A | | |
| PROJECT TITLE BALLYDONAGH | | | | | |
| DRAWING TITLE FIGURE 203 AMENDED PLANNING APPLICATION SITE LAYOUT | | | | | |
| RES DRAWING NUMBER 04853-RES-LAY-DR-PT-203 | | | | | REV 3 |
| THIS DRAWING IS THE PROPERTY OF RENEWABLE ENERGY SYSTEMS LIMITED AND NO REPRODUCTION MAY BE MADE IN WHOLE OR IN PART WITHOUT PERMISSION | | | | | |
| <div>res</div> | | | | | <div>BEAUFORT COURT, EGG FARM LANE, KINGS LANGLEY, HERTS WD4 8LR, UK TEL: +44 (0) 1923 296200 WWW.RES-GROUP.COM</div> |

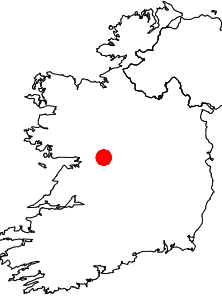


Ordnance Survey Ireland Licence No. EN 0003820
© Ordnance Survey Ireland/Government of Ireland

- PLANNING APPLICATION BOUNDARY (OUTSIDE LINE DENOTES BOUNDARY)
- ACCESS TRACK
- FENCING
- GATE (FENCE)
- INDICATIVE SOLAR PV ARRAY
- HARDSTAND
- LV/MV TRANSFORMER SUBSTATION
- TEMPORARY CONSTRUCTION COMPOUND
- CCTV
- INDICATIVE DITCH CROSSING
- INDICATIVE GATED WATERCOURSE CROSSING
- SITE ENTRANCE
- SITE ENTRANCE - VISIBILITY SPLAY
- UNDERGROUND CABLE
- VISIBILITY SPLAY - REMEDIAL WORKS
 - EXISTING FENCE TO BE REMOVED
 - PROPOSED FENCE
 - EXISTING TELEGRAPH POLE TO BE RELOCATED
 - PROPOSED TELEGRAPH POLE RELOCATION (TBC WITH ASSET OWNER)
 - EXISTING HEDGEROW TO BE REMOVED
 - EXISTING VEGETATION TO BE TRIMMED
 - EXISTING TREE TO BE REMOVED
- LANDSCAPE & ECOLOGY MEASURES (REV. F)
 - HEDGEROW AND TREE TO BE REMOVED
 - PROPOSED HAWTHORN (LIGHT STANDARDS)
 - PROPOSED NATIVE HEDGEROW PLANTING
 - PROPOSE NATIVE INFILL HEDGEROW PLANTING
 - PROPOSED SPECIES RICH GRASSLAND MIX
 - PROPOSED WILDFLOWER MEADOW SEEDING
 - PROPOSED BIRD SEEDING MIX
 - PROPOSED HIBERNACULA (no. 3)
 - PROPOSED BIRD BOX (no. 10)
 - PROPOSED BAT BOX (no. 4)
 - PROPOSED INVERTEBRATE HOTELS (no. 4)
- SEPARATE STRATEGIC INFRASTRUCTURE DEVELOPMENT PLANNING APPLICATION
 - PROPOSED GORTNALUG 110KV SUBSTATION
 - EXISTING AGANNYGAL-SHANNONBRIDGE 110KV CIRCUIT TO BE REMOVED
 - EXISTING ESB POLE SET 162 TO BE REMOVED

Produced by: Francesco Ghergo

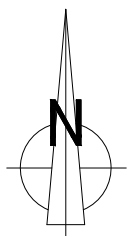
Renewable Energy Systems Ltd
Registered Office: Beaufort Court,
Egg Farm Lane, Kings Langley,
Hertfordshire WD4 8LR



- Map Series:
- 1:5000 - 3482, 3483, 3532, 3533
 - 1:2500 - 3482 D, 3483 C, 3532 B, 3533 A

SITE LOCATION - NOT TO SCALE

SHEET 20 OF 24



SHEET 20

| | | | | | |
|-----------------------------------------------------------------------------------------------------------------------------------------|----|----|----|------------|--------------------------|
| 3 | FG | JM | RB | 2025-11-19 | Minor amendment |
| 2 | FG | JM | RB | 2025-11-19 | Site entrance update |
| 1 | FG | JM | RB | 2025-11-18 | First Issue |
| ISSUE / DRAWN / CHKD / APPD / DATE | | | | | REVISION NOTES |
| PURPOSE | | | | | COORDINATES |
| PERMITTING | | | | | IRENET95/ITM (EPSG:2157) |
| SCALE | | | | | DATUM |
| 1:500 @ A1 | | | | | N/A |
| LAYOUT DWG | | | | | T-LAYOUT NO. |
| N/A | | | | | N/A |
| PROJECT TITLE | | | | | |
| BALLYDONAGH | | | | | |
| DRAWING TITLE | | | | | |
| FIGURE 203 AMENDED PLANNING APPLICATION SITE LAYOUT | | | | | |
| RES DRAWING NUMBER | | | | | REV |
| 04853-RES-LAY-DR-PT-203 | | | | | 3 |
| THIS DRAWING IS THE PROPERTY OF RENEWABLE ENERGY SYSTEMS LIMITED AND NO REPRODUCTION MAY BE MADE IN WHOLE OR IN PART WITHOUT PERMISSION | | | | | |



BEAUFORT COURT,
EGG FARM LANE,
KINGS LANGLEY,
HERTS WD4 8LR, UK
TEL: +44 (0) 1923 290200
WWW.RES-GROUP.COM



Ordnance Survey Ireland Licence No. EN 0003820
© Ordnance Survey Ireland/Government of Ireland

- PLANNING APPLICATION BOUNDARY (OUTSIDE LINE DENOTES BOUNDARY)
- ACCESS TRACK
- FENCING
- GATE (FENCE)
- INDICATIVE SOLAR PV ARRAY
- HARDSTAND
- LV/MV TRANSFORMER SUBSTATION
- TEMPORARY CONSTRUCTION COMPOUND
- CCTV
- INDICATIVE DITCH CROSSING
- INDICATIVE GATED WATERCOURSE CROSSING
- SITE ENTRANCE
- SITE ENTRANCE - VISIBILITY SPY
- UNDERGROUND CABLE

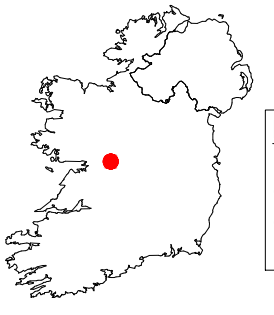
- VISIBILITY SPY - REMEDIAL WORKS
- EXISTING FENCE TO BE REMOVED
 - PROPOSED FENCE
 - EXISTING TELEGRAPH POLE TO BE RELOCATED
 - PROPOSED TELEGRAPH POLE RELOCATION (TBC WITH ASSET OWNER)
 - EXISTING HEDGEROW TO BE REMOVED
 - EXISTING VEGETATION TO BE TRIMMED
 - EXISTING TREE TO BE REMOVED

- LANDSCAPE & ECOLOGY MEASURES (REV. F)
- HEDGEROW AND TREE TO BE REMOVED
 - PROPOSED HAWTHORN (LIGHT STANDARDS)
 - PROPOSED NATIVE HEDGEROW PLANTING
 - PROPOSED NATIVE INFILL HEDGEROW PLANTING
 - PROPOSED SPECIES RICH GRASSLAND MIX
 - PROPOSED WILDFLOWER MEADOW SEEDING
 - PROPOSED BIRD SEEDING MIX
 - PROPOSED HIBERNACULA (no. 3)
 - PROPOSED BIRD BOX (no. 10)
 - PROPOSED BAT BOX (no. 4)
 - PROPOSED INVERTEBRATE HOTELS (no. 4)

- SEPARATE STRATEGIC INFRASTRUCTURE DEVELOPMENT PLANNING APPLICATION
- PROPOSED GORTNALUG 110KV SUBSTATION
 - EXISTING AGANNYGAL-SHANNONBRIDGE 110KV CIRCUIT TO BE REMOVED
 - EXISTING ESB POLE SET 162 TO BE REMOVED

Produced by: Francesco Gherso

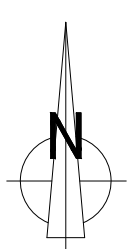
Renewable Energy Systems Ltd
Registered Office: Beaufort Court,
Egg Farm Lane, Kings Langley,
Hertfordshire WD4 8LR



- Map Series:
- 1:5000 - 3482, 3483, 3532, 3533
 - 1:2500 - 3482 D, 3483 C, 3532 B, 3533 A

SITE LOCATION - NOT TO SCALE

SHEET 21 OF 24



| | | | | | |
|------------|------------|------|------|------------|--------------------------------------|
| 3 | FG | JM | RB | 2025-11-19 | Minor amendment |
| 2 | FG | JM | RB | 2025-11-19 | Site entrance update |
| 1 | FG | JM | RB | 2025-11-18 | First issue |
| ISSUE | DRAWN | CHKD | APPD | DATE | REVISION NOTES |
| PURPOSE | PERMITTING | | | | COORDINATES IRENET95/ITM (EPSG:2157) |
| SCALE | 1:500 | @ A1 | | | DATUM N/A |
| LAYOUT DWG | N/A | | | | T-LAYOUT NO. N/A |

PROJECT TITLE

BALLYDONAGH

DRAWING TITLE

FIGURE 203
AMENDED PLANNING APPLICATION
SITE LAYOUT

RES DRAWING NUMBER

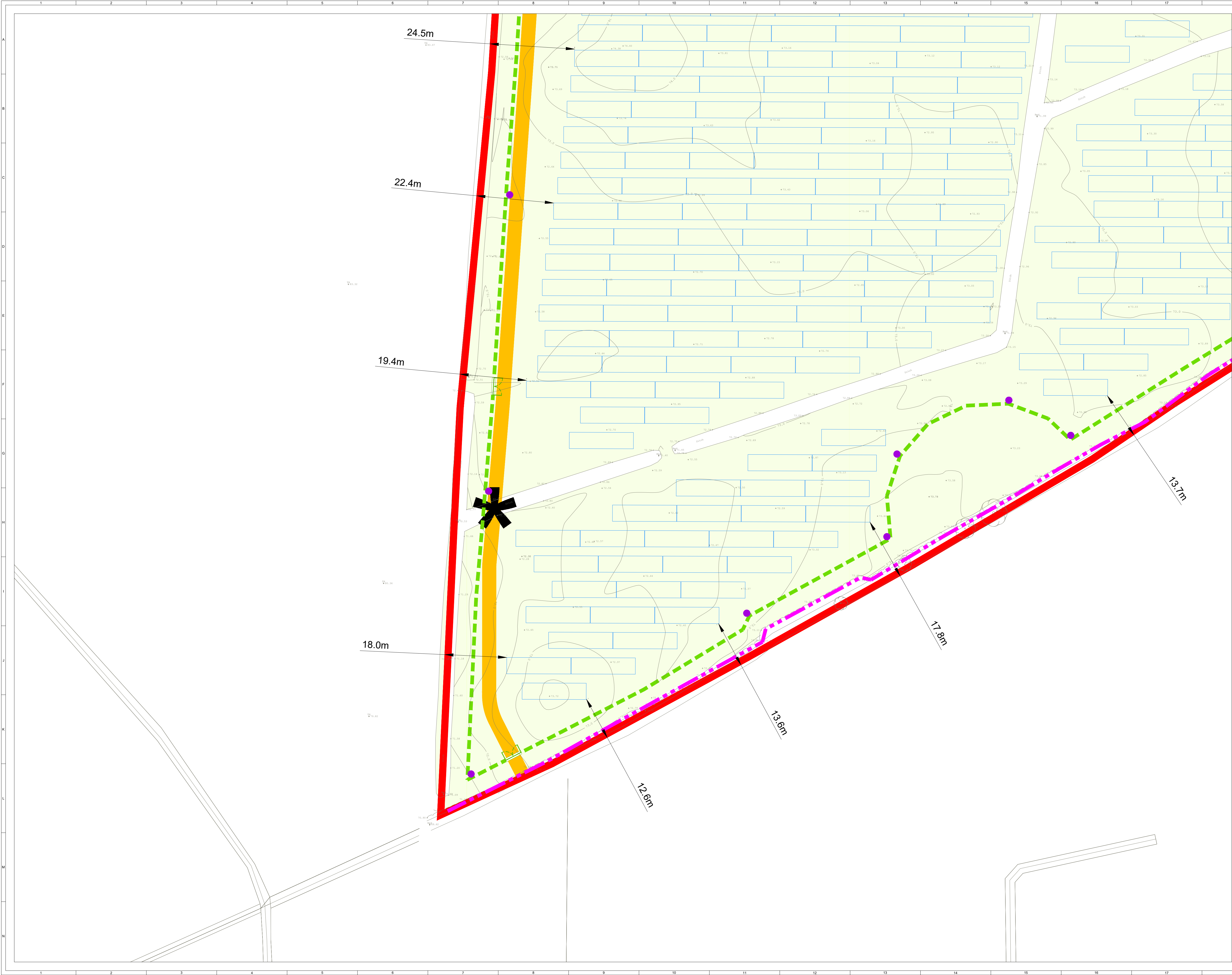
04853-RES-LAY-DR-PT-203

REV

3

THIS DRAWING IS THE PROPERTY OF RENEWABLE ENERGY SYSTEMS LIMITED AND NO REPRODUCTION MAY BE MADE IN WHOLE OR IN PART WITHOUT PERMISSION





Ordnance Survey Ireland Licence No. EN 0003820
© Ordnance Survey Ireland/Government of Ireland

- PLANNING APPLICATION BOUNDARY (OUTSIDE LINE DENOTES BOUNDARY)
- ACCESS TRACK
- FENCING
- GATE (FENCE)
- INDICATIVE SOLAR PV ARRAY
- HARDSTAND
- LV/MV TRANSFORMER SUBSTATION
- TEMPORARY CONSTRUCTION COMPOUND
- CCTV
- INDICATIVE DITCH CROSSING
- INDICATIVE GATED WATERCOURSE CROSSING
- SITE ENTRANCE
- SITE ENTRANCE - VISIBILITY SPLAY
- UNDERGROUND CABLE

- VISIBILITY SPLAY - REMEDIAL WORKS
- EXISTING FENCE TO BE REMOVED
 - PROPOSED FENCE
 - EXISTING TELEGRAPH POLE TO BE RELOCATED
 - PROPOSED TELEGRAPH POLE RELOCATION (TBC WITH ASSET OWNER)
 - EXISTING HEDGEROW TO BE REMOVED
 - EXISTING VEGETATION TO BE TRIMMED
 - EXISTING TREE TO BE REMOVED

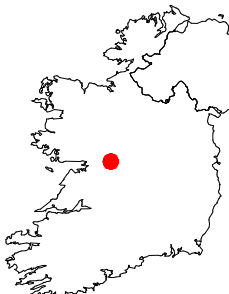
- LANDSCAPE & ECOLOGY MEASURES (REV. F)
- HEDGEROW AND TREE TO BE REMOVED
 - PROPOSED HAWTHORN (LIGHT STANDARDS)
 - PROPOSED NATIVE HEDGEROW PLANTING
 - PROPOSED NATIVE INFILL HEDGEROW PLANTING
 - PROPOSED SPECIES RICH GRASSLAND MIX
 - PROPOSED WILDFLOWER MEADOW SEEDING
 - PROPOSED BIRD SEEDING MIX
 - PROPOSED HIBERNACULA (no. 3)
 - PROPOSED BIRD BOX (no. 10)
 - PROPOSED BAT BOX (no. 4)
 - PROPOSED INVERTEBRATE HOTELS (no. 4)

SEPARATE STRATEGIC INFRASTRUCTURE DEVELOPMENT PLANNING APPLICATION

- PROPOSED GORTNALUG 110KV SUBSTATION
- EXISTING AGANNYGAL-SHANNONBRIDGE 110KV CIRCUIT TO BE REMOVED
- EXISTING ESB POLE SET 162 TO BE REMOVED

Produced by: Francesco Ghergo

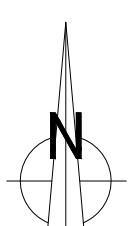
Renewable Energy Systems Ltd
Registered Office: Beaufort Court,
Egg Farm Lane, Kings Langley,
Hertfordshire WD4 8LR



- Map Series:
- 1:5000 - 3482, 3483, 3532, 3533
 - 1:2500 - 3482 D, 3483 C, 3532 B, 3533 A

SITE LOCATION - NOT TO SCALE

SHEET 22 OF 24



| | | | | | |
|------------|------------|------|------|--------------|--------------------------------------|
| 3 | FG | JM | RB | 2025-11-19 | Minor amendment |
| 2 | FG | JM | RB | 2025-11-19 | Site entrance update |
| 1 | FG | JM | RB | 2025-11-18 | First issue |
| ISSUE | DRAWN | CHKD | APPO | DATE | REVISION NOTES |
| PURPOSE | PERMITTING | | | | COORDINATES IRENET95/ITM (EPSG:2157) |
| SCALE | 1:500 | @ A1 | | DATUM | N/A |
| LAYOUT DWG | N/A | | | T-LAYOUT NO. | N/A |

PROJECT TITLE

BALLYDONAGH

DRAWING TITLE

FIGURE 203
AMENDED PLANNING APPLICATION
SITE LAYOUT

RES DRAWING NUMBER

04853-RES-LAY-DR-PT-203

REV

3

THIS DRAWING IS THE PROPERTY OF RENEWABLE ENERGY SYSTEMS LIMITED AND NO REPRODUCTION MAY BE MADE IN WHOLE OR IN PART WITHOUT PERMISSION



BEAUFORT COURT,
EGG FARM LANE,
KINGS LANGLEY,
HERTS WD4 8LR, UK
TEL: +44 (0) 1923 296200
WWW.RES-GROUP.COM



Ordnance Survey Ireland Licence No. EN 0003820
© Ordnance Survey Ireland/Government of Ireland

PLANNING APPLICATION BOUNDARY
(OUTSIDE LINE DENOTES BOUNDARY)

ACCESS TRACK

FENCING

GATE (FENCE)

INDICATIVE SOLAR PV ARRAY

HARDSTAND

LV/MV TRANSFORMER SUBSTATION

TEMPORARY CONSTRUCTION COMPOUND

CCTV

INDICATIVE DITCH CROSSING

INDICATIVE GATED WATERCOURSE CROSSING

SITE ENTRANCE

SITE ENTRANCE - VISIBILITY SPLAY

UNDERGROUND CABLE

VISIBILITY SPLAY - REMEDIAL WORKS

EXISTING FENCE TO BE REMOVED

PROPOSED FENCE

EXISTING TELEGRAPH POLE TO BE RELOCATED

PROPOSED TELEGRAPH POLE RELOCATION
(TBC WITH ASSET OWNER)

EXISTING HEDGEROW TO BE REMOVED

EXISTING VEGETATION TO BE TRIMMED

EXISTING TREE TO BE REMOVED

LANDSCAPE & ECOLOGY MEASURES (REV. F)

HEDGEROW AND TREE TO BE REMOVED

PROPOSED HAWTHORN (LIGHT STANDARDS)

PROPOSED NATIVE HEDGEROW PLANTING

PROPOSE NATIVE INFILL HEDGEROW PLANTING

PROPOSED SPECIES RICH GRASSLAND MIX

PROPOSED WILDFLOWER MEADOW SEEDING

PROPOSED BIRD SEEDING MIX

PROPOSED HIBERNACULA (no. 3)

PROPOSED BIRD BOX (no. 10)

PROPOSED BAT BOX (no. 4)

PROPOSED INVERTEBRATE HOTELS (no. 4)

SEPARATE STRATEGIC INFRASTRUCTURE DEVELOPMENT
PLANNING APPLICATION

PROPOSED GORTNALUG 110kV SUBSTATION

EXISTING AGANNYGAL-SHANNONBRIDGE 110kV
CIRCUIT TO BE REMOVED

EXISTING ESB POLE SET 162 TO BE REMOVED

Produced by: Francesco Ghergo

Renewable Energy Systems Ltd
Registered Office: Beaufort Court,
Egg Farm Lane, Kings Langley,
Hertfordshire WD4 8LR

Map Series:

• 1:5000 - 3482, 3483, 3532, 3533

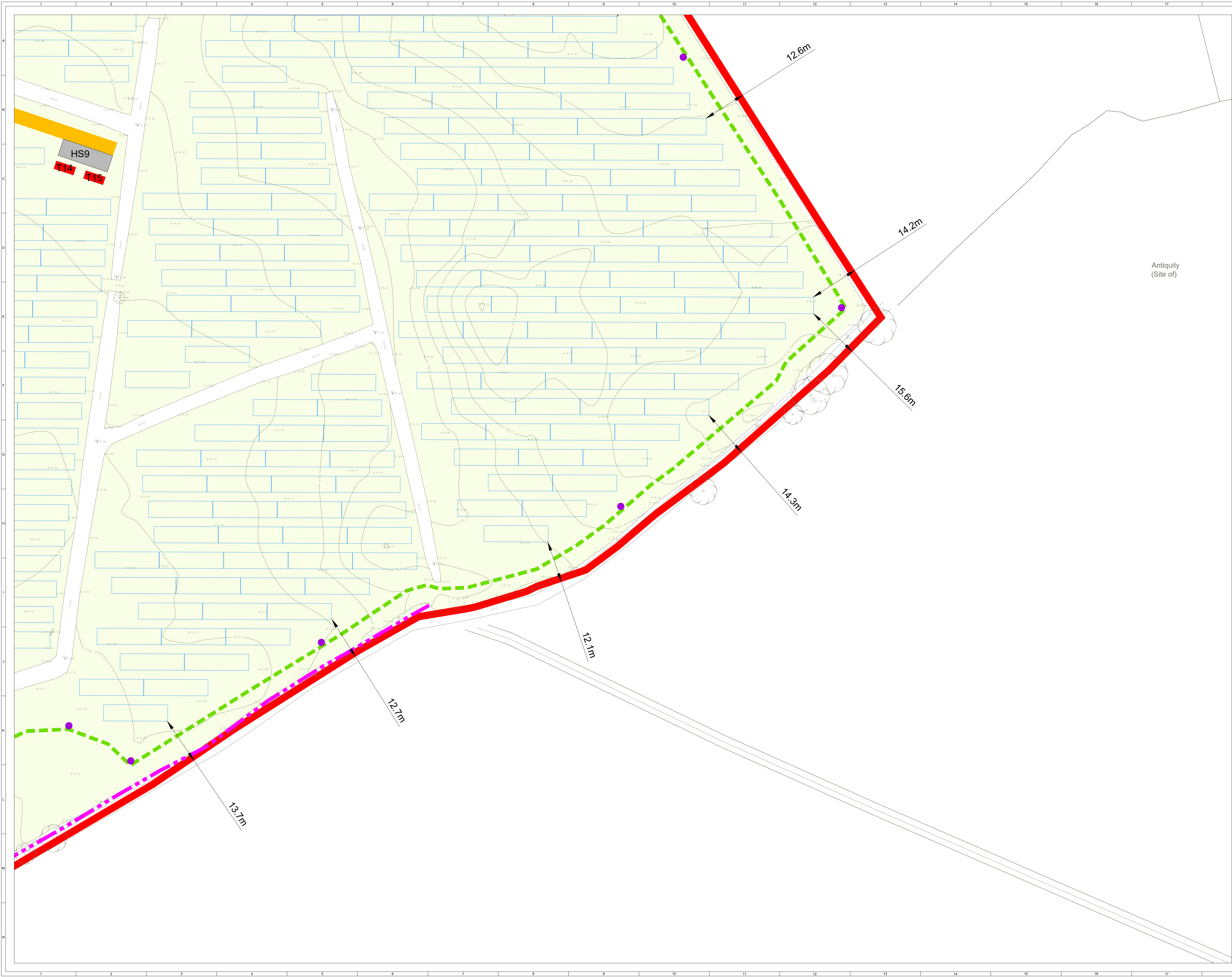
• 1:2500 - 3482 D, 3483 C,
3532 B, 3533 A

SITE LOCATION - NOT TO SCALE

SHEET 23 OF 24

N

| | | | | | |
|--------------------------------------------------------------------------------------------------------------------------------------------|------------|-----------------------------------------|--------------|------------|-------------------------------------------------------------------------------------------------------------------------------------------|
| 3 | FG | JM | RB | 2025-11-19 | Minor amendment |
| 2 | FG | JM | RB | 2025-11-19 | Site entrance update |
| 1 | FG | JM | RB | 2025-11-18 | First Issue |
| ISSUE | DRAWN | CHKD | APPR | DATE | REVISION NOTES |
| PURPOSE | PERMITTING | COORDINATES IRENET95/ITM (EPSG:2157) | | | |
| SCALE | 1:500 | @ A1 | DATUM N/A | | |
| LAYOUT DWG | N/A | T-LAYOUT NO. | | | N/A |
| PROJECT TITLE BALLYDONAGH | | | | | |
| DRAWING TITLE FIGURE 203 AMENDED PLANNING APPLICATION SITE LAYOUT | | | | | |
| RES DRAWING NUMBER 04853-RES-LAY-DR-PT-203 | | | | | REV 3 |
| THIS DRAWING IS THE PROPERTY OF RENEWABLE ENERGY SYSTEMS LIMITED AND NO REPRODUCTION MAY BE MADE IN WHOLE OR IN PART WITHOUT PERMISSION | | | | | |
| <div>res</div> | | | | | <div>BEAUFORT COURT, EGG FARM LANE, KINGS LANGLEY, HERTS WD4 8LR, UK TEL: +44 (0) 1923 290200 WWW.RES-GROUP.COM</div> |



Ordnance Survey Ireland Licence No. EN 0003820
© Ordnance Survey Ireland/Government of Ireland

PLANNING APPLICATION BOUNDARY
(OUTSIDE LINE DENOTES BOUNDARY)

ACCESS TRACK

FENCING

GATE (FENCE)

INDICATIVE SOLAR PV ARRAY

HARDSTAND

LV/MV TRANSFORMER SUBSTATION

TEMPORARY CONSTRUCTION COMPOUND

CCTV

INDICATIVE DITCH CROSSING

INDICATIVE GATED WATERCOURSE CROSSING

SITE ENTRANCE

SITE ENTRANCE - VISIBILITY SPLAY

UNDERGROUND CABLE

VISIBILITY SPLAY - REMEDIAL WORKS

EXISTING FENCE TO BE REMOVED

PROPOSED FENCE

EXISTING TELEGRAPH POLE TO BE RELOCATED

PROPOSED TELEGRAPH POLE RELOCATION
(TBC WITH ASSET OWNER)

EXISTING HEDGEROW TO BE REMOVED

EXISTING VEGETATION TO BE TRIMMED

EXISTING TREE TO BE REMOVED

LANDSCAPE & ECOLOGY MEASURES (REV. F)

HEDGEROW AND TREE TO BE REMOVED

PROPOSED HAWTHORN (LIGHT STANDARDS)

PROPOSED NATIVE HEDGEROW PLANTING

PROPOSE NATIVE INFILL HEDGEROW PLANTING

PROPOSED SPECIES RICH GRASSLAND MIX

PROPOSED WILDFLOWER MEADOW SEEDING

PROPOSED BIRD SEEDING MIX

PROPOSED HIBERNACULA (no. 3)

PROPOSED BIRD BOX (no. 10)

PROPOSED BAT BOX (no. 4)

PROPOSED INVERTEBRATE HOTELS (no. 4)

SEPARATE STRATEGIC INFRASTRUCTURE DEVELOPMENT
PLANNING APPLICATION

PROPOSED GORTNALUG 110kV SUBSTATION

EXISTING AGANNYGAL-SHANNONBRIDGE 110kV
CIRCUIT TO BE REMOVED

EXISTING ESB POLE SET 162 TO BE REMOVED

Produced by: Francesco Ghergo

Renewable Energy Systems Ltd
Registered Office: Beaufort Court,
Egg Farm Lane, Kings Langley,
Hertfordshire WD4 8LR

Map Series:

- 1:5000 - 3482, 3483, 3532, 3533
- 1:2500 - 3482 D, 3483 C,
3532 B, 3533 A

SITE LOCATION - NOT TO SCALE

SHEET 24 OF 24

| | | | | | |
|--------------------------------------------------------------------------------------------------------------------------------------------|------------|--------------------------|-----------|------------|----------------------|
| 3 | FG | JM | RB | 2025-11-19 | Minor amendment |
| 2 | FG | JM | RB | 2025-11-19 | Site entrance update |
| 1 | FG | JM | RB | 2025-11-18 | First issue |
| ISSUE | DRAWN | CHKD | APPD | DATE | REVISION NOTES |
| PURPOSE | PERMITTING | IRENET95/ITM (EPSG:2157) | | | |
| SCALE | 1:500 | @ A1 | DATUM N/A | | |
| LAYOUT DWG | N/A | T-LAYOUT NO. | | | N/A |
| PROJECT TITLE | | | | | |
| BALLYDONAGH | | | | | |
| DRAWING TITLE | | | | | |
| FIGURE 203 AMENDED PLANNING APPLICATION SITE LAYOUT | | | | | |
| RES DRAWING NUMBER | | | | | REV |
| 04853-RES-LAY-DR-PT-203 | | | | | 3 |
| THIS DRAWING IS THE PROPERTY OF RENEWABLE ENERGY SYSTEMS LIMITED AND NO REPRODUCTION MAY BE MADE IN WHOLE OR IN PART WITHOUT PERMISSION | | | | | |
| | | | | | |
| BEAUFORT COURT, EGG FARM LANE, KINGS LANGLEY, HERTS WD4 8LR, UK TEL: +44 (0) 1923 290200 WWW.RES-GROUP.COM | | | | | |